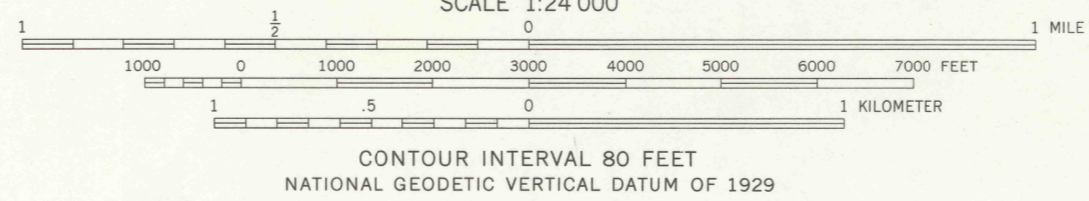
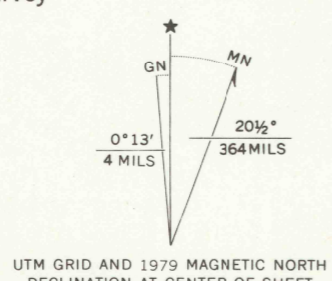


Mapped, edited, and published by the Geological Survey  
Control by USGS and NOS/NOAA

Topography by photogrammetric methods from aerial  
photographs taken 1973. Field checked 1974  
Map edited 1979


Projection and 10,000-foot grid ticks: Oregon coordinate  
system, north zone (Lambert conformal conic)  
1000-meter Universal Transverse Mercator grid ticks,  
zone 10, shown in blue. 1927 North American datum  
To place on the predicted North American Datum 1983  
move the projection lines 23 meters north and  
96 meters east as shown by dashed corner ticks

There may be private inholdings within the boundaries of  
the National or State reservations shown on this map



ROAD CLASSIFICATION

Primary highway, hard surface	Light-duty road, hard or improved surface
Secondary highway	Unimproved road
Interstate	U.S. Route
State Route	



QUADRANGLE LOCATION  
OREGON  
ROARING CREEK, OREG.  
8E4 TIMBER 15' QUADRANGLE  
N4530-W12315/7.5

1979

DMA 1375 III SE—SERIES V892

FOR SALE BY U.S. GEOLOGICAL SURVEY, DENVER, COLORADO 80225, OR RESTON, VIRGINIA 22092  
A FOLDER DESCRIBING TOPOGRAPHIC MAPS AND SYMBOLS IS AVAILABLE ON REQUEST