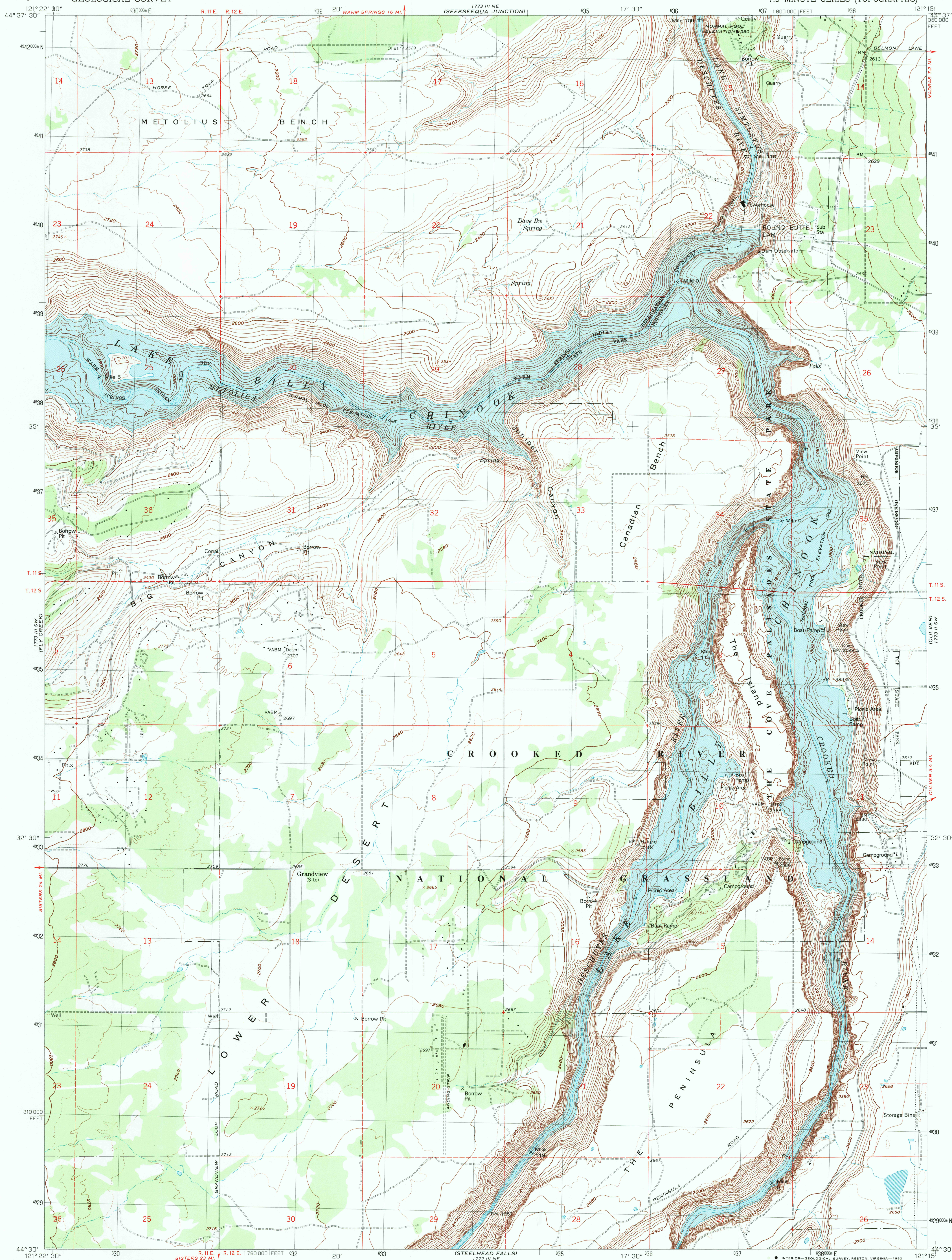


UNITED STATES  
DEPARTMENT OF THE INTERIOR  
GEOLOGICAL SURVEY

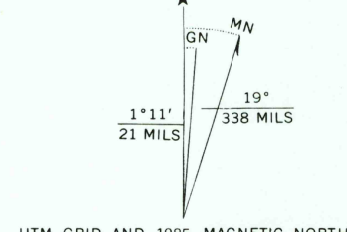
ROUND BUTTE DAM QUADRANGLE  
OREGON—JEFFERSON CO.  
7.5 MINUTE SERIES (TOPOGRAPHIC)



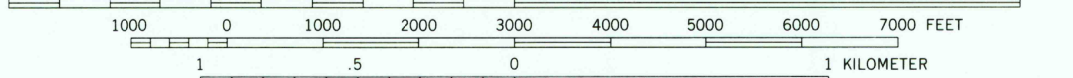
Mapped, edited, and published by the Geological Survey  
Revised in cooperation with the U.S. Forest Service

Control by USGS and NOS/NOAA  
Topography by photogrammetric methods from aerial photographs  
taken 1957. Field checked 1962.  
Revised from aerial photographs taken 1982. Limited  
field check 1985. Map edited 1985.

Projection and 10,000-foot grid ticks: Oregon coordinate system,  
north zone (Lambert conformal conic).  
1000-meter Universal Transverse Mercator grid, zone 10  
1927 North American Datum.  
The difference between 1927 North American Datum and North  
American Datum of 1983 (NAD 83) for 7.5 minute intersections is  
given in USGS Bulletin 1875. The NAD 83 is shown by dashed  
corner ticks.



SCALE 1:24,000  
CONTOUR INTERVAL 40 FEET  
DOTTED LINES REPRESENT 20-FOOT CONTOURS  
NATIONAL GEODETIC VERTICAL DATUM OF 1929



CONTOUR INTERVAL 40 FEET  
DOTTED LINES REPRESENT 20-FOOT CONTOURS  
NATIONAL GEODETIC VERTICAL DATUM OF 1929

THIS MAP COMPLIES WITH NATIONAL MAP ACCURACY STANDARDS  
FOR SALE BY U. S. GEOLOGICAL SURVEY, DENVER, COLORADO 80225, OR RESTON, VIRGINIA 22092  
A FOLDER DESCRIBING TOPOGRAPHIC MAPS AND SYMBOLS IS AVAILABLE ON REQUEST



ROAD CLASSIFICATION  
Medium-duty ——— Light-duty ———  
Unimproved dirt - - - - -

ROUND BUTTE DAM, OREG.  
44121-E3-TF-024

1985

DMA 1773 III SE-SERIES V892

There may be private inholdings within the boundaries of  
the National or State reservations shown on this map

COPIED 1/22/85

