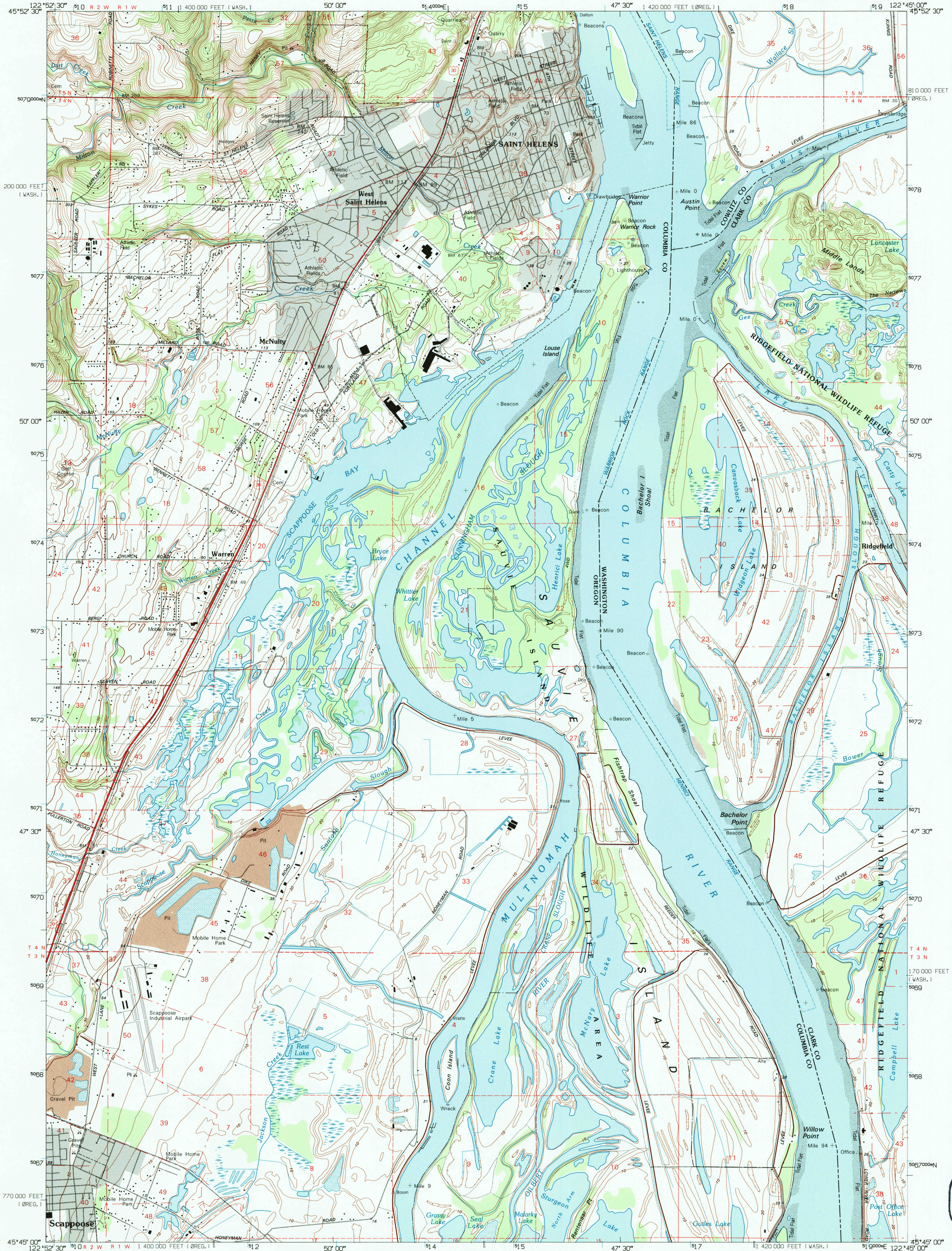


UNITED STATES
DEPARTMENT OF THE INTERIOR
GEOLOGICAL SURVEY

SAINT HELENS QUADRANGLE
OREGON-WASHINGTON
7.5-MINUTE SERIES (TOPOGRAPHIC)

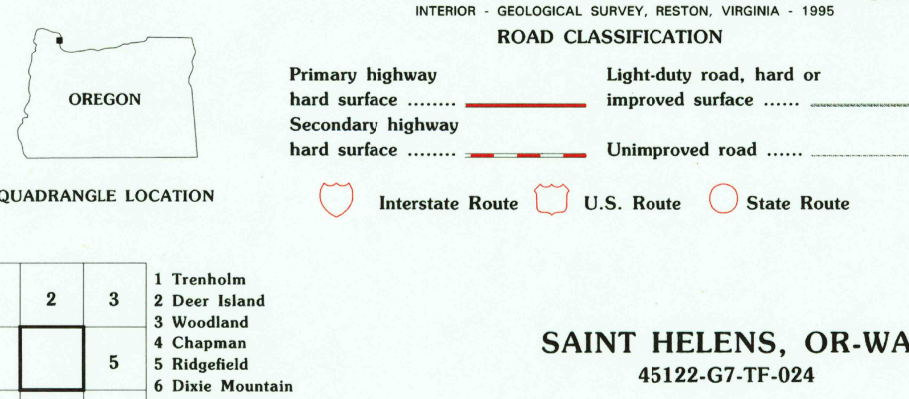
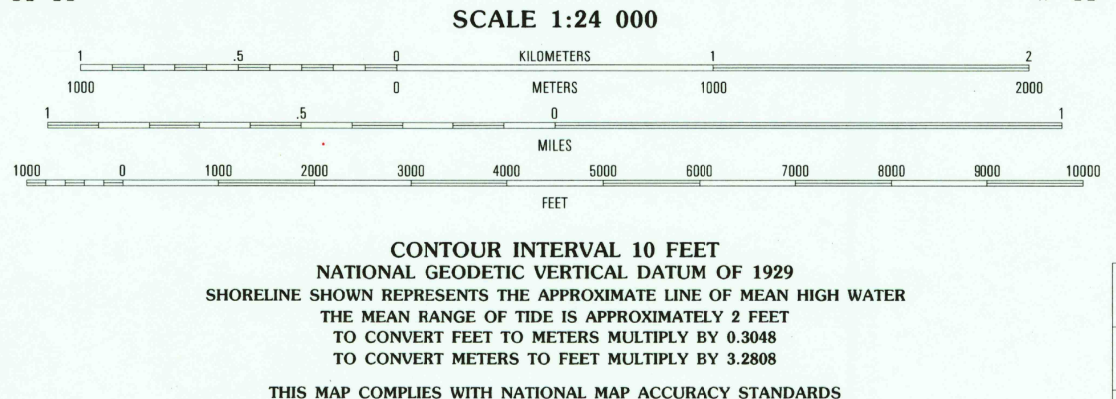
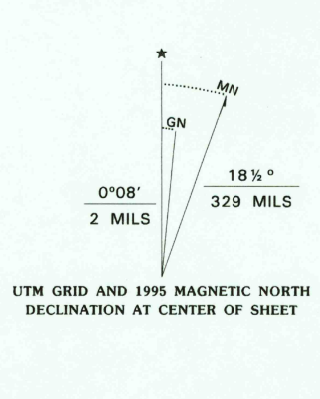


Produced by the United States Geological Survey
Control by USGS, NOS/NOAA and State of Oregon
Compiled from imagery dated 1951. Revised from
imagery dated 1990. PLSS and survey control
current as of 1994. Map edited 1995. Contours and land
elevations have not been revised and may conflict with
other content.

North American Datum of 1927 (NAD 27). Projection and
blue 1000-meter ticks: Universal Transverse Mercator, zone 10
10 000-foot ticks: Oregon Coordinate System, north zone and
Washington Coordinate System, south zone.

North American Datum of 1983 (NAD 83) is shown by dashed
cover ticks. The values of the shift between NAD 27
and NAD 83 for 7.5-minute intersections are obtainable from
National Geodetic Survey NADCON software.

There may be private inholdings within the boundaries of
the National or State reservations shown on this map.



SAINT HELENS, OR-WA
45122-G7-TF-024
1990

DMA 1475 IV SE-SERIES V892

USGS HISTORICAL
MAP ARCHIVES
JUN 21 1995
REC'D FILE COPY

