
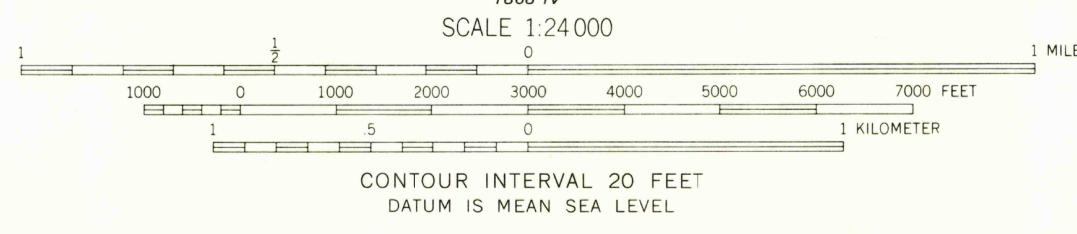
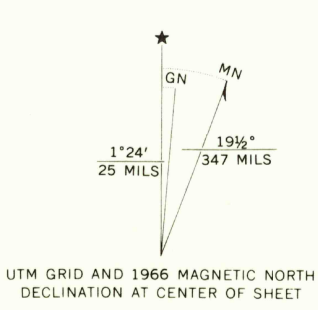




Mapped, edited, and published by the Geological Survey
Control by USGS and USC&GS
Topography by photogrammetric methods from aerial
photographs taken 1963. Field checked 1966
Polyconic projection. 1927 North American datum
10,000-foot grid based on Oregon coordinate system,
south zone
1000-meter Universal Transverse Mercator grid ticks,
zone 10, shown in blue



ROAD CLASSIFICATION
Light duty ——— Unimproved dirt - - - - -

SANDHILL CROSSING, OREG.
N4230-W12052.5/7.5

1966

AMS 1869 III SW—SERIES V892

U.S.G.S.
FILE COPY
TOPOGRAPHIC DIVISION

2705
JUL 24 1968