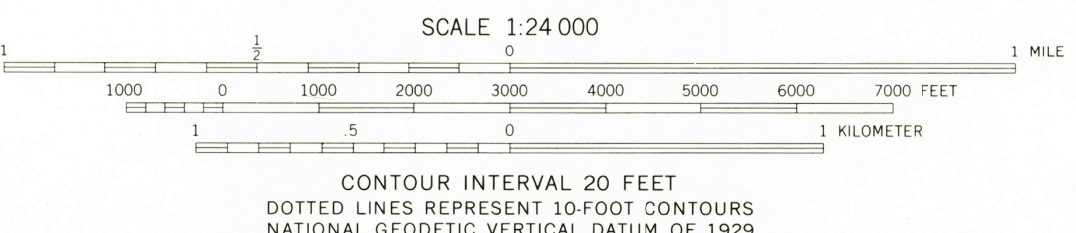
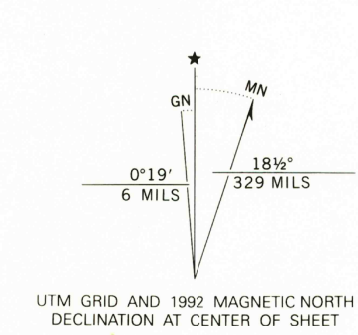



Produced by the United States Geological Survey
Control by USGS, NOS/NOAA, USCE and OSHD
Compiled from aerial photographs taken 1954. Information shown in purple has been updated from aerial photographs taken 1987 and field checked. Map edited 1992. Conflicts may exist between some updated features and previously mapped contours.
North American Datum of 1977 (NAD 77). Projection and 10,000-foot grid ticks. Oregon Coordinate System, north zone (Lambert Conformal Conic). 1000-meter Universal Transverse Mercator grid, zone 10.
The difference between NAD 27 and North American Datum of 1983 (NAD 83) for 7.5 minute intersections is given in USGS Bulletin 1875. The NAD 83 is shown by dashed corner ticks.
There may be private inholdings within the boundaries of the National or State reservations shown on this map.



ROAD CLASSIFICATION

Heavy-duty	Light-duty
Medium-duty	Unimproved dirt
Circle Route	

SHERIDAN, OREG.
45123-A4-TF-024
1956
REVISED 1992
DMA 1374 III SW-SERIES V892



THIS MAP COMPLIES WITH NATIONAL MAP ACCURACY STANDARDS
FOR SALE BY U. S. GEOLOGICAL SURVEY, DENVER, COLORADO 80225, OR RESTON, VIRGINIA 22092
A FOLDER DESCRIBING TOPOGRAPHIC MAPS AND SYMBOLS IS AVAILABLE ON REQUEST