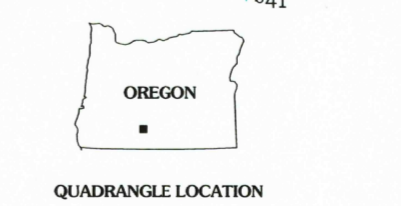
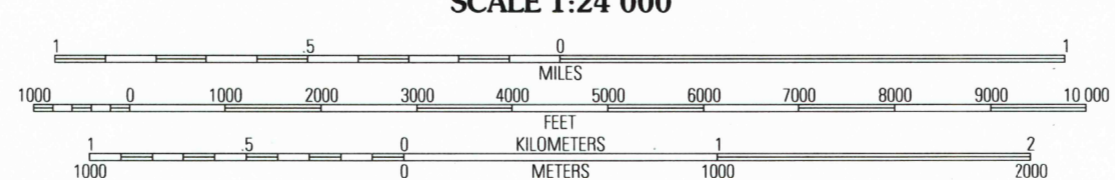
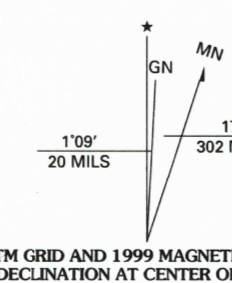


Produced by the United States Geological Survey 1988 Revision within and adjacent to National Forest System lands by USDA Forest Service 1998



- Legend for road types: Interstate, U.S., State, County, National Forest, National Forest Trail, Primary highway, Secondary highway, Light-duty road, Composition: Unspecified, Paved, Gravel, Dirt, Unimproved, 4 wheel drive, Trail, Gate, Barrier.

Table with 8 columns and 2 rows listing adjacent quadrangles and their titles: 1 The Bull Pasture, 2 Hamlet Butte, 3 Sycan Marsh West, 4 Fungo Mountain, 5 Riverbend Butte Spring, 6 Cooke Mountain, 7 Spoolan Mountain, 8 Pomba Butte.

THIS MAP COMPLIES WITH NATIONAL MAP ACCURACY STANDARDS FOR SALE BY U.S. GEOLOGICAL SURVEY, P.O. BOX 25286, DENVER, COLORADO 80225

SILVER DOLLAR FLAT, OR 1998 NIMA 1769 II NE-SERIES V898

RECEIVED OCT 31 2000 USGS/MWJ HISTORICAL MAP ARCHIVES

