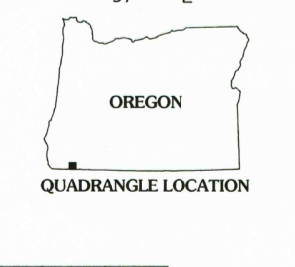
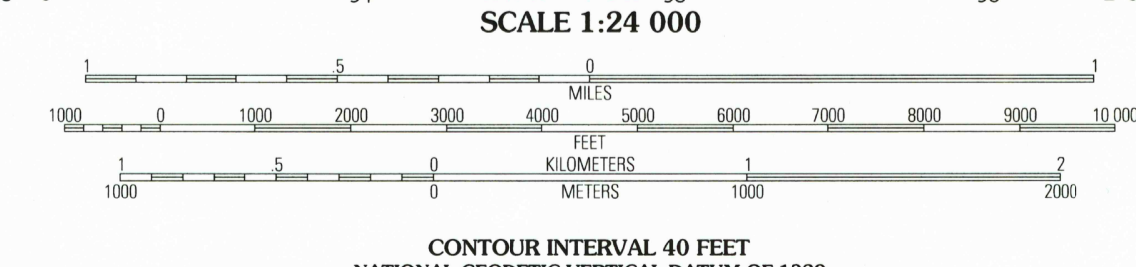
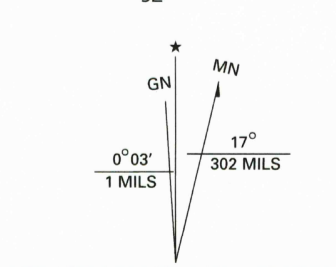


Produced by the U.S. Geological Survey
Revised by the U.S. Forest Service
Areas outside the National Forest System lands may not have been revised
Topography compiled 1976. Planimetry derived from imagery taken 1994
Public Land Survey System and survey control current as of 1979
Partial field check by U.S. Forest Service 1996
North American Datum of 1927 (NAD 27). Projection and 10 000-foot ticks:
Oregon coordinate system, south zone and California coordinate system, zone 1
(Lambert conformal conic). Blue 1000-meter Universal Transverse Mercator ticks
zone 10
North American Datum of 1983 (NAD 83) is shown by dashed corner ticks
The values of the shift between NAD 27 and NAD 83 for 7.5-minute
intersections are obtainable from National Geodetic Survey NADCON software
Non-National Forest System lands within the National Forest
Inholdings may exist in other National or State reservations
This map is not a legal land line or ownership document. Public lands are
subject to change and leasing, and may have access restrictions; check
with local offices. Obtain permission before entering private lands
Unsurveyed land not official



ADJOINING 7.5 QUADRANGLES

1	2	3	1 Tallowbox Mountain
4	5	4 Carberry Creek	
6	7	5 Dutchman Peak	
		6 Kangaroo Mountain	
		7 Dutch Creek	
		8 Condry Mountain	

SCALE 1:24 000
CONTOUR INTERVAL 40 FEET
NATIONAL GEODETIC VERTICAL DATUM OF 1929
TO CONVERT FEET TO METERS MULTIPLY BY 0.3048

THIS MAP COMPLIES WITH NATIONAL MAP ACCURACY STANDARDS
FOR SALE BY U.S. GEOLOGICAL SURVEY, P.O. BOX 25286, DENVER, COLORADO 80225
A FOLDER DESCRIBING TOPOGRAPHIC MAPS AND SYMBOLS IS AVAILABLE ON REQUEST

QUADRANGLE LOCATION

INTERSTATE 5
U.S. 99
State 99
County 99
National Forest, suitable for passenger cars 99
National Forest, suitable for high clearance vehicles 99
National Forest Trail 384

Primary highway
Secondary highway
Light-duty road
Paved
Gravel
Dirt
Composition unspecified
Unimproved: 4 wheel drive
Trail
Gate
4WD

SQUAW LAKES, OR-CA
1996
NIMA 1368 II SE - SERIES V892

RECEIVED
DEC 31 1998
USFS WMD
HISTORICAL MAP ARCHIVES
726404060904955
5-25458-707-0 NBS1