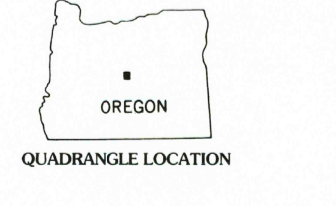
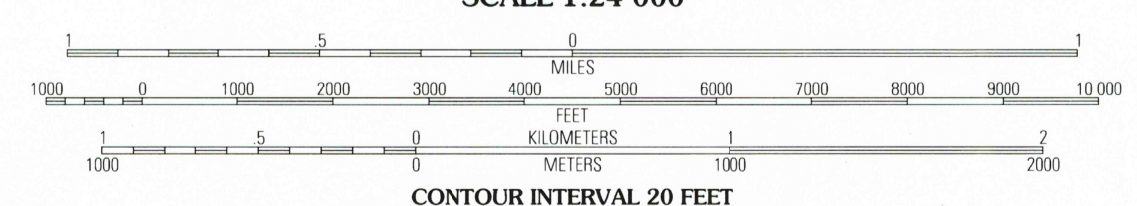
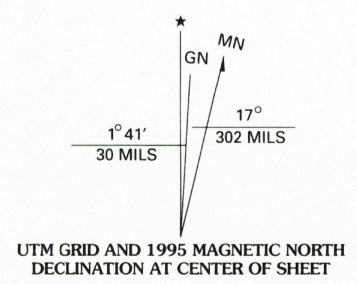


Produced by the U.S. Geological Survey
Revised by the U.S. Forest Service
Areas outside the National Forest System lands may not have been revised.
Control by USGS and NOS/NOAA
Compiled from aerial photographs taken 1963. Partial field check by U.S. Forest Service 1992.
North American Datum of 1927 (NAD 27). Projection and 10,000-foot ticks: Oregon coordinate system, south zone (Lambert conformal conic). Blue 1000-meter Universal Transverse Mercator ticks, zone 10.
North American Datum of 1983 (NAD 83) is shown by dashed corner ticks. The values of the shift between NAD 27 and NAD 83 for 7.5-minute intersections are obtainable from National Geodetic Survey NADCON software.
Non-National Forest System lands within the National Forest. Inholdings may exist in other National or State reservations.
This map is not a legal land line or ownership document. Public lands are subject to change and leasing, and may have access restrictions; check with local offices. Obtain permission before entering private lands.



1	2	3	1 Alkali Flat
4	5	4 Brothers NW	2 Conant Basin
6	7	8 Imperial Valley North	3 Mule Deer Ridge
			5 Pringle Flat
			6 Brothers SW
			7 Brothers
			8 Imperial Valley North

INTERSTATE 5

U. S. 100

State 18

County 19

National Forest, suitable for passenger cars 101

National Forest, suitable for high clearance vehicles 102

National Forest Trail 384

Primary highway 1

Secondary highway 2

Light-duty road 3

Paved 4

Gravel 5

Dirt 6

Composition unspecified 7

Unimproved: 4 wheel drive 4WD

Trail 8

Gate 9

SUGARLOAF BUTTE, OREG.
43120-H5-TF-024
1992
DMA 1871 1 INF - SERIES USR92



THIS MAP COMPLIES WITH NATIONAL MAP ACCURACY STANDARDS
FOR SALE BY U.S. GEOLOGICAL SURVEY
DENVER, COLORADO 80225
A FOLDER DESCRIBING TOPOGRAPHIC MAPS AND SYMBOLS IS AVAILABLE ON REQUEST