

RECEIVED  
OCT 3 1 2001

HISTORICAL MAP ARCHIVE



Produced by the United States Geological Survey 1988  
Revision by USDA Forest Service 1997

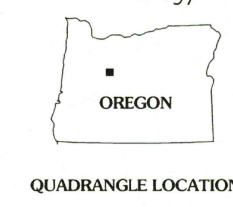
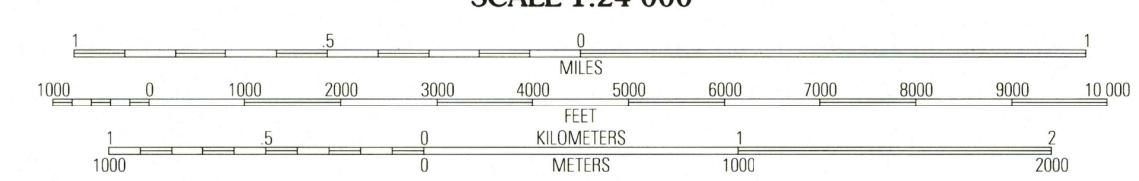
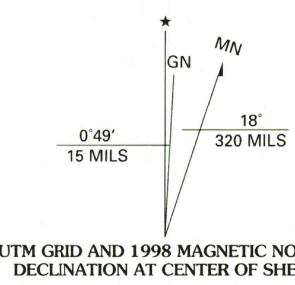
Topography compiled 1957. Planimetry derived from imagery taken 1995 and other sources. Public Land Survey System and survey control current as of 1997.

North American Datum of 1927 (NAD 27). Projection: Oregon coordinate system, north zone (Lambert conformal conic). 10 000-foot ticks: Oregon coordinate system, north and south zones. Blue 1000-meter Universal Transverse Mercator ticks, zone 10.

North American Datum of 1983 (NAD 83) is shown by dashed corner ticks. The values of the shift between NAD 27 and NAD 83 for 7.5-minute intersections are obtainable from National Geodetic Survey NADCON software.

Non-National Forest System lands within the National Forest. Inholdings may exist in other National or State reservations.

This map is not a legal land line or ownership document. Public lands are subject to change and leasing, and may have access restrictions; check with local offices. Obtain permission before entering private lands. Protracted Blocks (PB) are unsurveyed land of uncertain acreage.



1	2	3	1 Marion Forks
			2 Marion Lake
			3 Candle Creek
			4 Santiam Junction
			5 Black Butte
			6 Clear Lake
			7 Mount Washington
			8 Black Crater

Highways and Roads	Composition: Unspecified...
Interstate	Paved
U. S.	Gravel
State	Dirt
County	Unimproved; 4 wheel drive
National Forest, suitable for passenger cars	Trail
National Forest, suitable for high clearance vehicles	Gate; Barrier
National Forest Trail	

THREE FINGERED JACK, OR  
1997  
NIMA 1672 IV NE - SERIES V892

FOR SALE BY U.S. GEOLOGICAL SURVEY, P.O. BOX 25286, DENVER, COLORADO 80225  
A FOLDER DESCRIBING TOPOGRAPHIC MAPS AND SYMBOLS IS AVAILABLE ON REQUEST