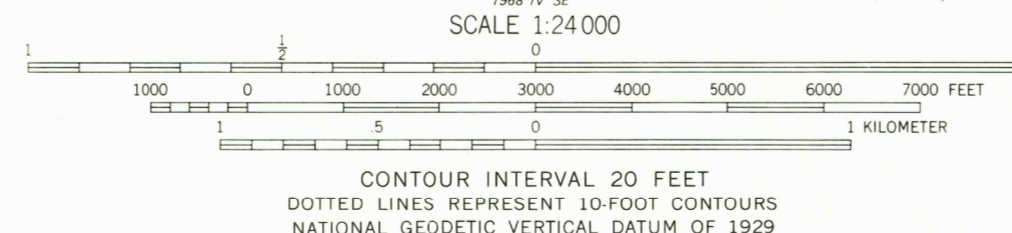
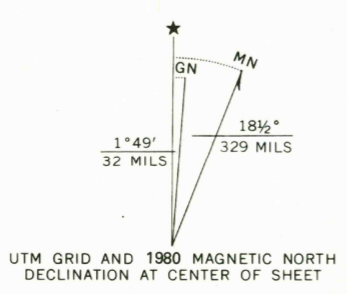



Mapped, edited, and published by the Geological Survey  
Control by USGS, NOS/NOAA, and State of Oregon  
Topography by photogrammetric methods from aerial  
photographs taken 1960. Field checked 1964.  
Polyconic projection. 1927 North American datum  
10,000-foot grid based on Oregon coordinate system,  
south zone  
1000-meter Universal Transverse Mercator grid ticks,  
zone 10, shown in blue  
To place on the predicted North American Datum 1983  
move the projection lines 18 meters north and  
88 meters east as shown by dashed corner ticks  
There may be private inholdings within the boundaries of  
the National or State reservations shown on this map  
Where omitted, land lines have not been established



THIS MAP COMPLIES WITH NATIONAL MAP ACCURACY STANDARDS  
FOR SALE BY U.S. GEOLOGICAL SURVEY, DENVER, COLORADO 80225, OR RESTON, VIRGINIA 22092  
A FOLDER DESCRIBING TOPOGRAPHIC MAPS AND SYMBOLS IS AVAILABLE ON REQUEST



USGS  
Historical File  
Topographic Division  
VALLEY FALLS, OREG.  
N4222.5-W12015.7.5

1964  
PHOTOREVISED 1980  
DMA 1968 IV NE-SERIES V892

OCT - 2 1980

2137