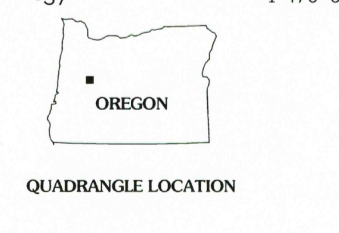
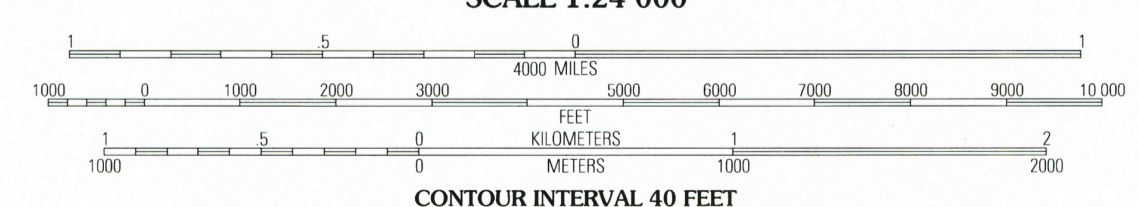
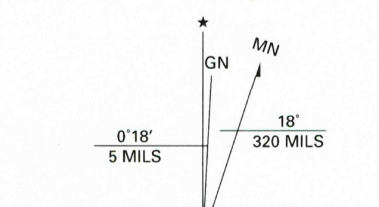


RECEIVED  
OCT 31 2001  
HISTORICAL MAP ARCHIVES



Produced by the United States Geological Survey 1988  
Revision within and adjacent to National Forest System  
lands by USDA Forest Service 1997  
Topography compiled 1982. Planimetry derived from imagery taken 1995  
and other sources. Public Land Survey System and survey control current  
as of 1997  
North American Datum of 1927 (NAD 27). Projection: Oregon coordinate  
system, south zone (Lambert conformal conic). 10 000-foot ticks: Oregon  
coordinate system, south and north zones. Blue 1000-meter Universal  
Transverse Mercator ticks, zone 10  
North American Datum of 1983 (NAD 83) is shown by dashed corner ticks  
The values of the shift between NAD 27 and NAD 83 for 7.5-minute  
intersections are obtainable from National Geodetic Survey NADCON software  
Non-National Forest System lands within the National Forest  
Inholdings may exist in other National or State reservations  
This map is not a legal land line or ownership document. Public lands are  
subject to change and leasing, and may have access restrictions; check  
with local offices. Obtain permission before entering private lands



**HIGHWAYS AND ROADS**

Interstate	3	Primary highway	—
U. S.	2	Secondary highway	—
State	1	Light-duty road	—
County	0	Composition: Unspecified	—
National Forest, suitable for passenger cars	100	Paved	—
National Forest, suitable for high clearance vehicles	105	Gravel	—
National Forest Trail	384	Dirt	—
		Unimproved; 4 wheel drive	—
		Trail	—
		Gate; Barrier	—

**ADJOINING 7.5' QUADRANGLES**

1	2	3	1 Chandler Mountain
4	5	6	2 Farmers Butte
7	8	9	3 Summit Mountain
			4 Mount Nebo
			5 Mount Hagan
			6 Leaburg
			7 Goat Point
			8 Nimrod

THIS MAP COMPLIES WITH NATIONAL MAP ACCURACY STANDARDS  
FOR SALE BY U.S. GEOLOGICAL SURVEY, P.O. BOX 25286, DENVER, COLORADO 80225  
A FOLDER DESCRIBING TOPOGRAPHIC MAPS AND SYMBOLS IS AVAILABLE ON REQUEST

**VIDA, OR**  
1997  
NMA 1472 II NE - SERIES V892