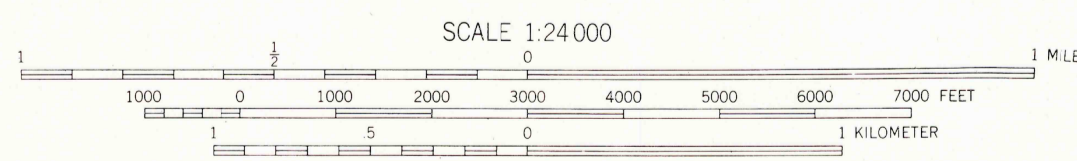
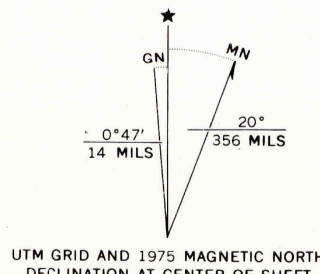



Produced and published by the Geological Survey  
Orthophoto prepared from 1:78 000-scale  
aerial photographs taken September 3, 1975  
Projection and 10,000-foot grid ticks: Oregon coordinate  
system, north zone (Lambert conformal conic)  
1000-meter Universal Transverse Mercator grid ticks,  
zone 10, 1927 North American datum  
Photoimagery rectified by optical scanning  
Where double or mismatched image occurs use the  
mean of image position for map point



PRINCIPAL NUMBERED HIGHWAYS  
○ Interstate Route ○ U. S. Route ○ State Route



This quadrangle area also covered by SE quarter  
of Yaquina 1:62,500-scale topographic map

THIS MAP COMPLIES WITH NATIONAL MAP ACCURACY STANDARDS  
FOR SALE BY U. S. GEOLOGICAL SURVEY, DENVER, COLORADO 80225, OR RESTON, VIRGINIA 22092

YAUQUINA SE, OREG.  
N4430-W12400/7.5

1975  
DMA 1173 II SE—SERIES V092