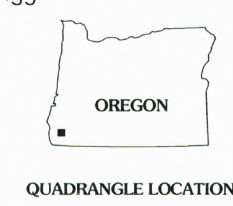
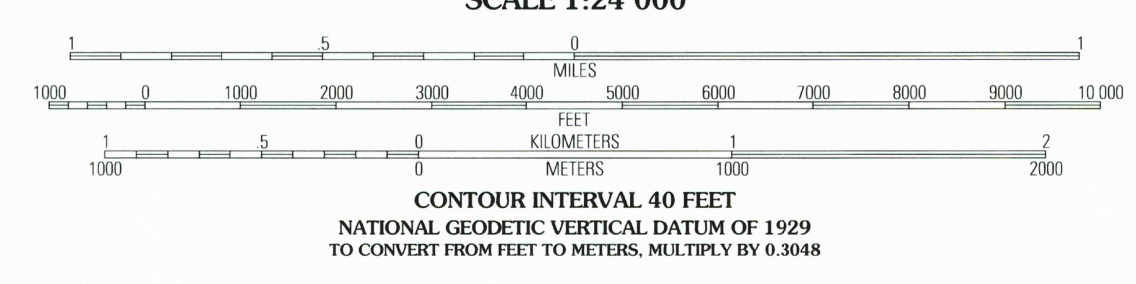
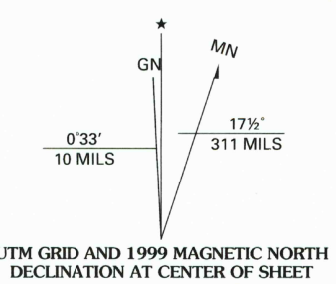


RECEIVED
SEP 30 2001
HISTORICAL MAP ARCHIVES



Produced by the United States Geological Survey 1989
Revision by USDA Forest Service 1998
Topography compiled 1982. Planimetry derived from imagery taken 1994 and other sources. Public Land Survey System and survey control current as of 1998.
North American Datum of 1927 (NAD 27). Projection and 10 000-foot ticks: Oregon coordinate system, south zone (Lambert conformal conic); Blue 1000-meter Universal Transverse Mercator ticks, zone 10.
North American Datum of 1983 (NAD 83) is shown by dashed corner ticks. The values of the shift between NAD 27 and NAD 83 for 7.5-minute intersections are obtainable from National Geodetic Survey NADCON software.
Non-National Forest System lands within the National Forest. Inholdings may exist in other National or State reservations.
This map is not a legal land or ownership document. Public lands are subject to change and leasing, and may have access restrictions; check with local offices. Obtain permission before entering private lands.



ADJOINING 7.5' QUADRANGLES

1	2	3	1 Brandy Peak 2 Hobson Horn 3 Mount Peavine 4 Silver Peak 5 Chrome Ridge
4		5	6 Tincup Peak 7 Peavine Peak 8 Eight Dollar Mountain
6	7	8	

- HIGHWAYS AND ROADS**
- Interstate: 5
 - U.S.: 101
 - State: 101
 - County: 101
 - National Forest, suitable for passenger cars: 101
 - National Forest, suitable for high clearance vehicles: 101
 - National Forest Trail: 384
 - Primary highway: 101
 - Secondary highway: 101
 - Light-duty road: 101
 - Composition: Unspecified: 101, Paved: 101, Gravel: 101, Dirt: 101
 - Unimproved; 4 wheel drive: 101
 - Trail: 101
 - Gate; Barrier: 101
- YORK BUTTE, OR 1998**
NIMA 1268 IV NE-SERIES V792

THIS MAP COMPLIES WITH NATIONAL MAP ACCURACY STANDARDS
FOR SALE BY U.S. GEOLOGICAL SURVEY, P.O. BOX 25286, DENVER, COLORADO 80225
A FOLDER DESCRIBING TOPOGRAPHIC MAPS AND SYMBOLS IS AVAILABLE ON REQUEST