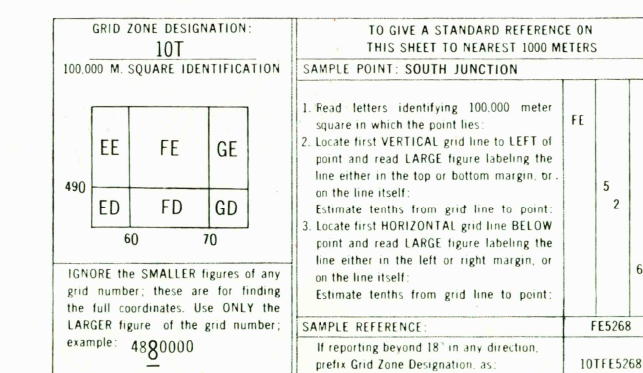
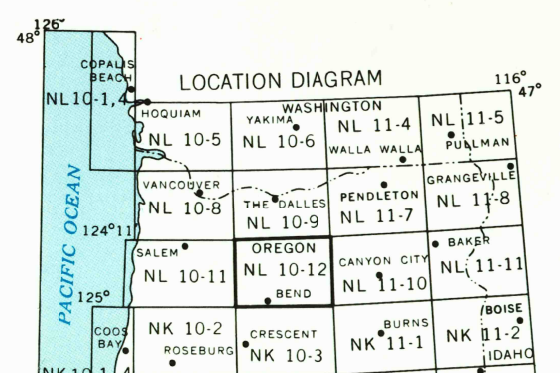
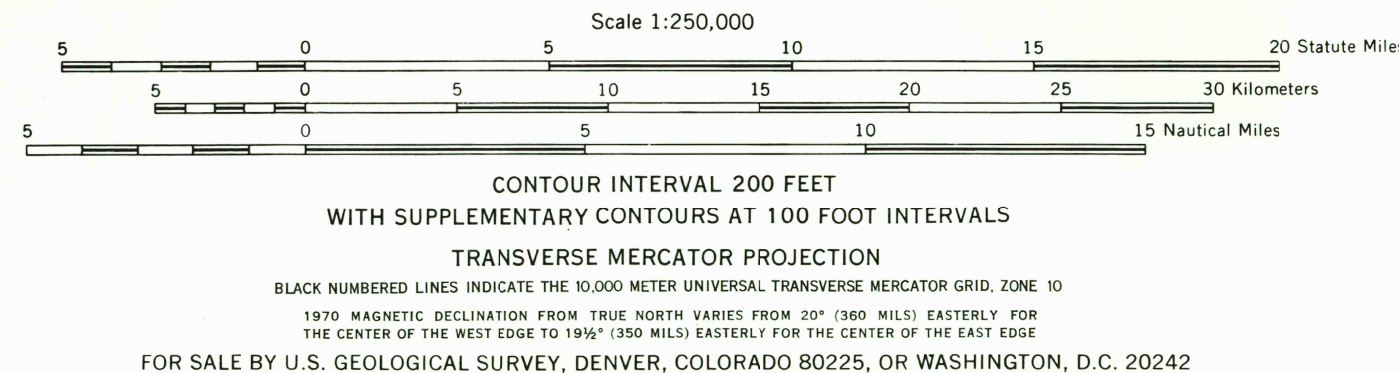
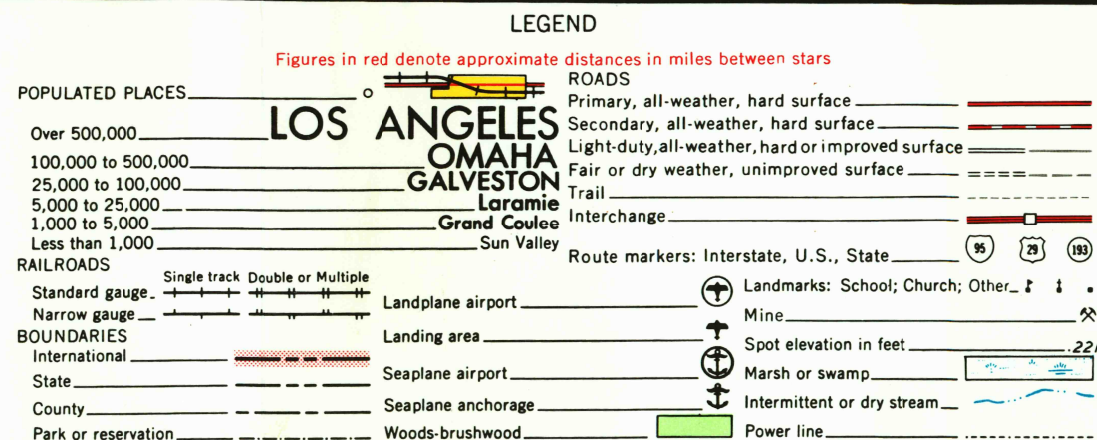


V502, EDITION 3  
Prepared by the U.S. Army Topographic Command (BEAT), Washington, D.C. Compiled in 1955 by photogrammetric methods and from aerial photographs taken 1953. Photographs field annotated 1955. Revised by the U.S. Geological Survey 1971.  
Location of geodetic control established by government agencies is shown corresponding 1:250,000-scale Geodetic Control Diagram



STOCK NO. V502XNL012\*03

OCT 20 1973

DMH

7000

50 pmi

BEND, OREGON  
1955  
REVISED 1971  
TOP 200 HISTORICAL FILE  
OCT 20 1973