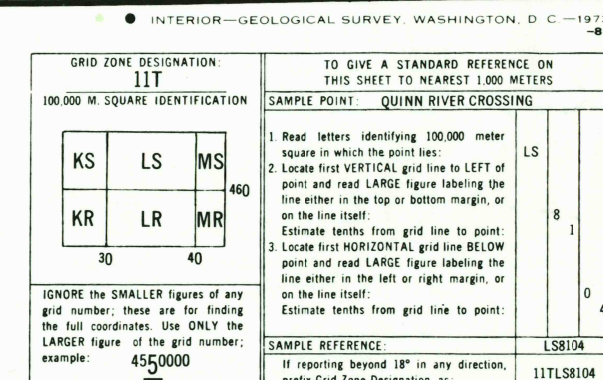
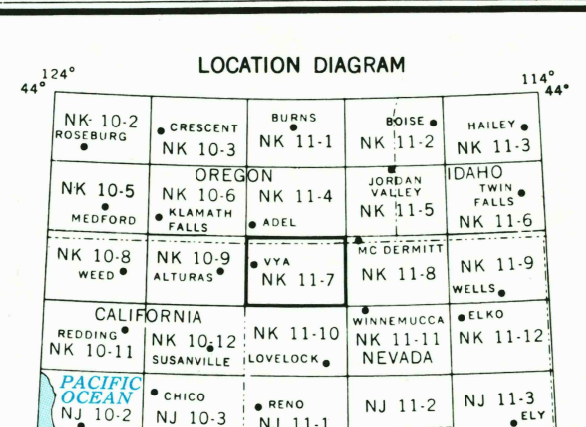
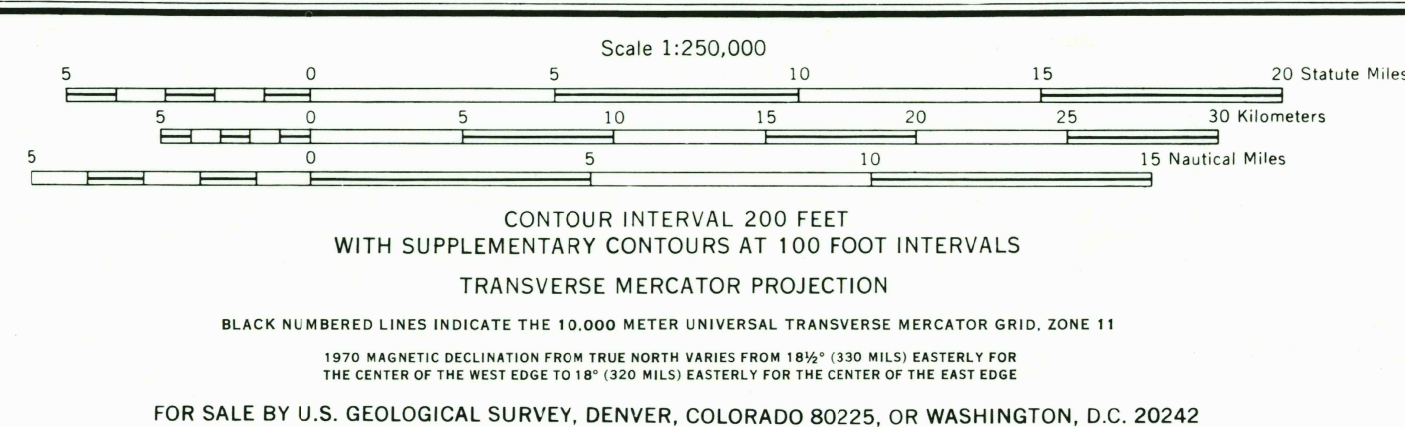
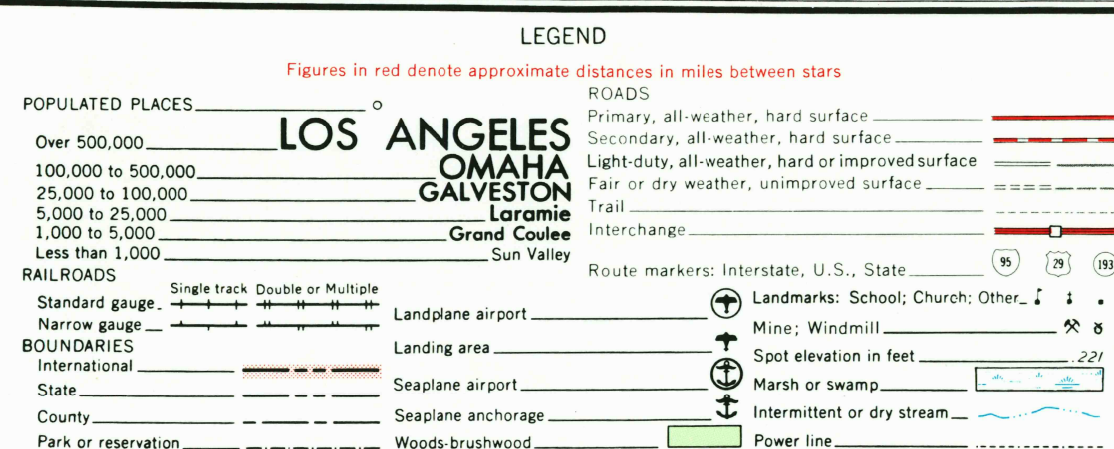




V502, EDITION 3

Prepared by the U.S. Army Topographic Command (KCSX), Washington, D.C. Compiled in 1956 by photogrammetric methods from aerial photographs taken 1953-54. Photographs field annotated 1954. Revised by the U.S. Geological Survey 1970.

Location of geodetic control established by government agencies is shown on corresponding 1:250,000-scale Geodetic Control Diagram



VYA, NEVADA; OREGON; CALIF.
1954
REVISED 1970

STOCK NO. V502XNK117-33