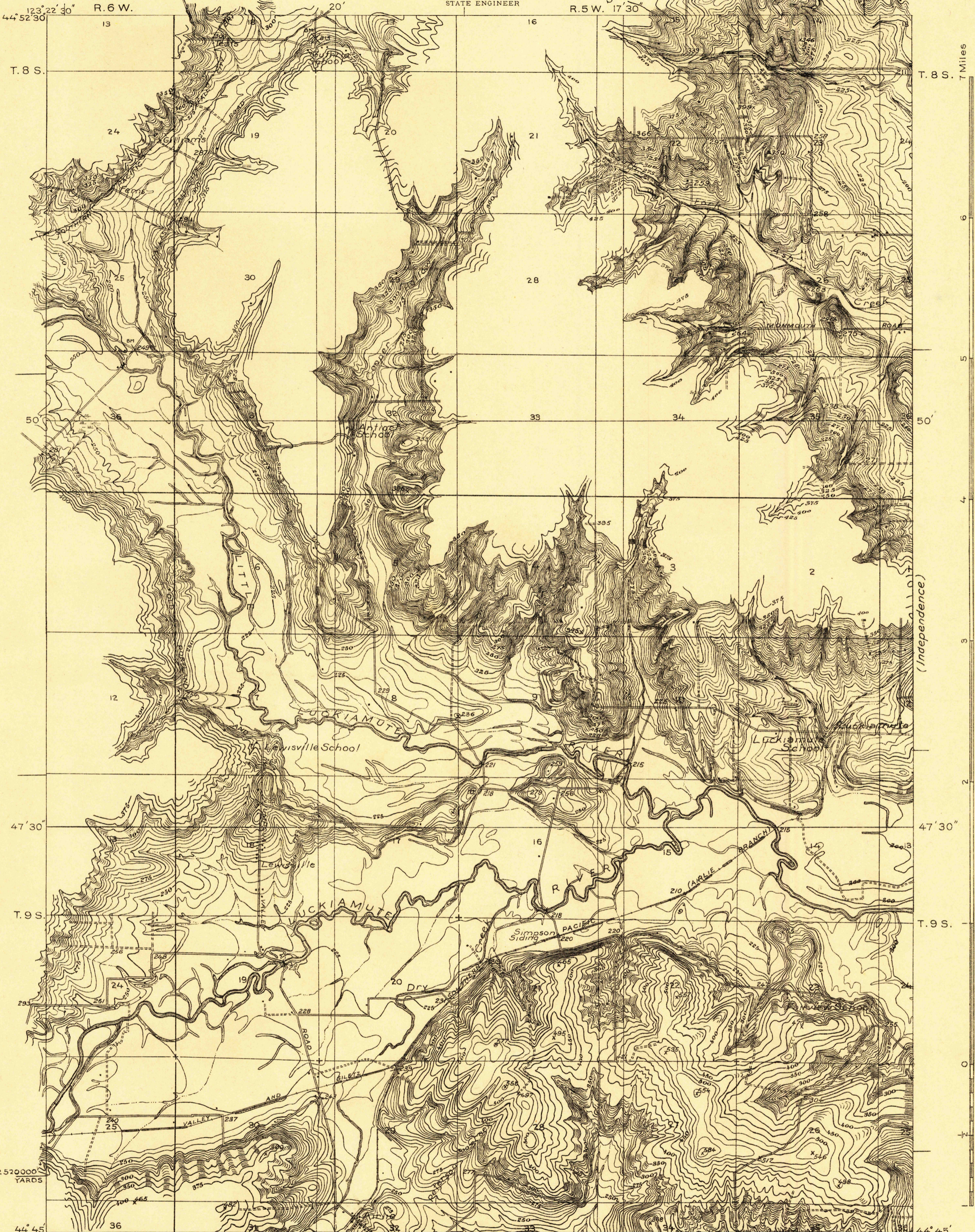


Advance sheet.
Subject to correction.

(Rickreall)



7 Miles

T. 8 S.

6

50

4

3

2

47' 30"

T. 9 S.

0

44' 45"



123° 15'

(Independence)

(Wells)

Topography by Chas. Hartmann, J. H. LeFeaver
and Bishop Moorhead
Surveyed in 1914 and 1922

Polyconic projection, North American datum
5000 yard grid based upon U. S. zone system, G



Contour intervals 5 and 25 feet
changing on the 450 foot contour
Datum is mean sea level

AIRLIE, OREG.