

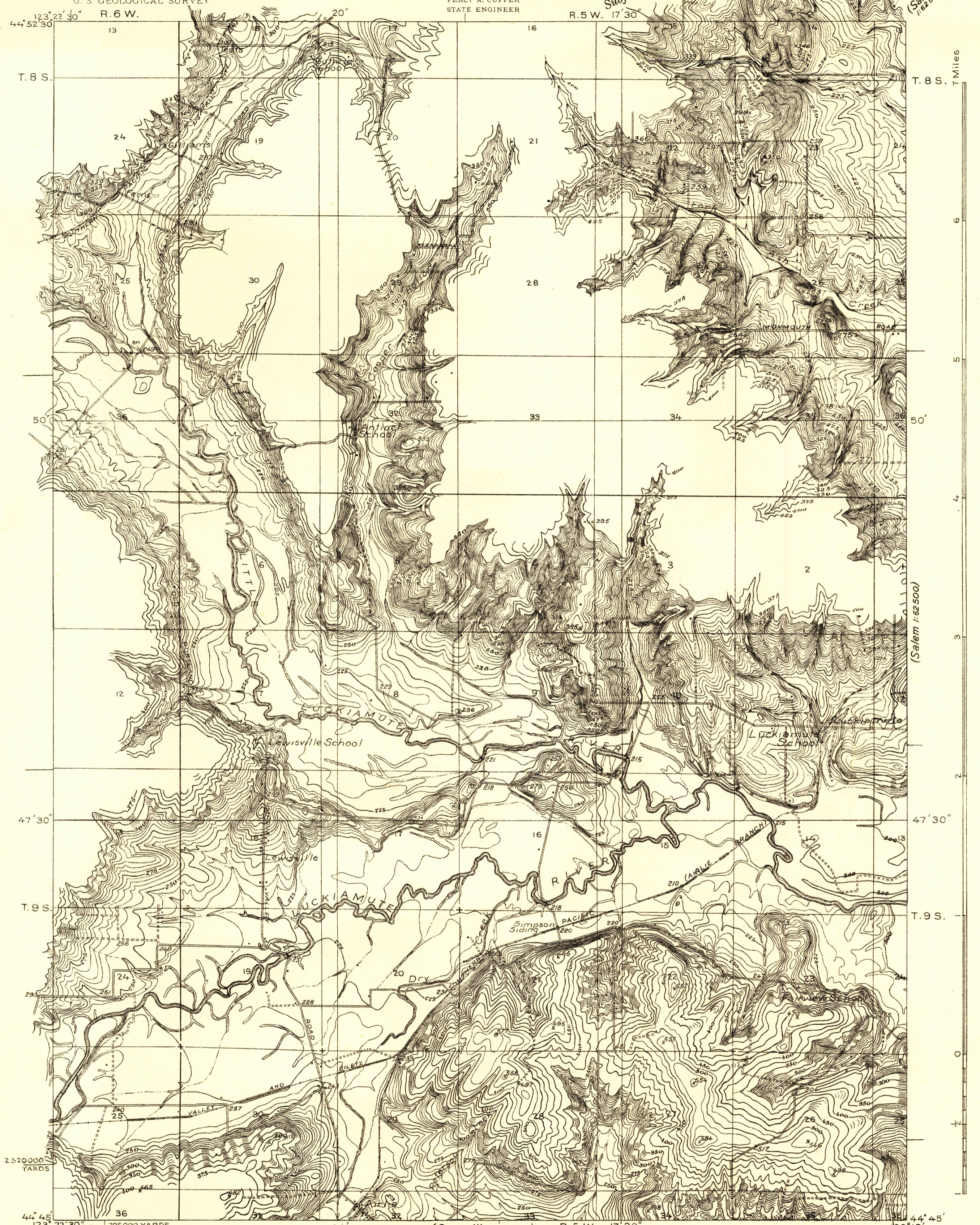
U.S.G.S. COPY

OREGON (POLK COUNTY) AIRLIE QUADRANGLE

DEPARTMENT OF THE INTERIOR U. S. GEOLOGICAL SURVEY

STATE OF OREGON PERCY A. CUPPER STATE ENGINEER


Advance sheet. Subject to correction.



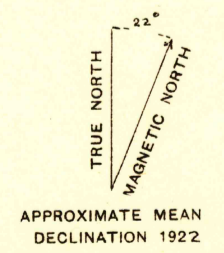
Topography by Chas. Hartmann, J.H. LeFeaver and Bishop Moorhead Surveyed in 1914 and 1922

Polyconic projection, North American datum 5000 yard grid based upon U. S. zone system, G

Scale 1:62,500



Contour intervals 5 and 25 feet changing on the 450 foot contour Datum is mean sea level



USGS Historical File Topographic Division

AIRLIE, OREG.

JUL 25 1947

545