

OREGON (POLK COUNTY) AIRLIE QUADRANGLE

14-N-11-W/2-SE/4 STATE OF OREGON PERCY A. CUPPER STATE ENGINEER

Advance sheet. Subject to correction.

DEPARTMENT OF THE INTERIOR U. S. GEOLOGICAL SURVEY




RETAINED COPY This sheet must not be taken from the files without an order from the Chief Topographic Engineer (Rickreall)

(Independence)

(Wells)

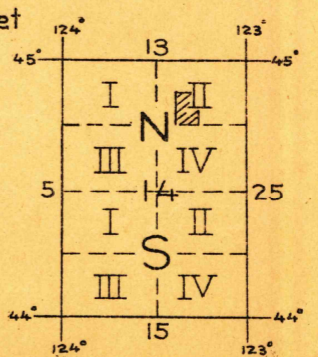
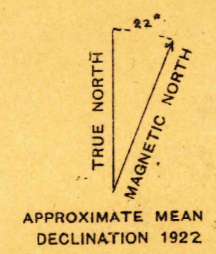
Topography by Chas. Hartmann, J. H. LeFeaver and Bishop Moorhead Surveyed in 1914 and 1922

Polyconic projection, North American datum 5000 yard grid based upon U. S. zone system, G



Contour interval 5 feet and 25 feet changing on the 450 foot contour Datum is mean sea level

USGS Historical File Topographic Division



AIRLIE, OREG.