

TOPOGRAPHY

STATE OF OREGON
JOHN H. LEWIS
STATE ENGINEER

INSPECTION FILES
TOPOGRAPHY.

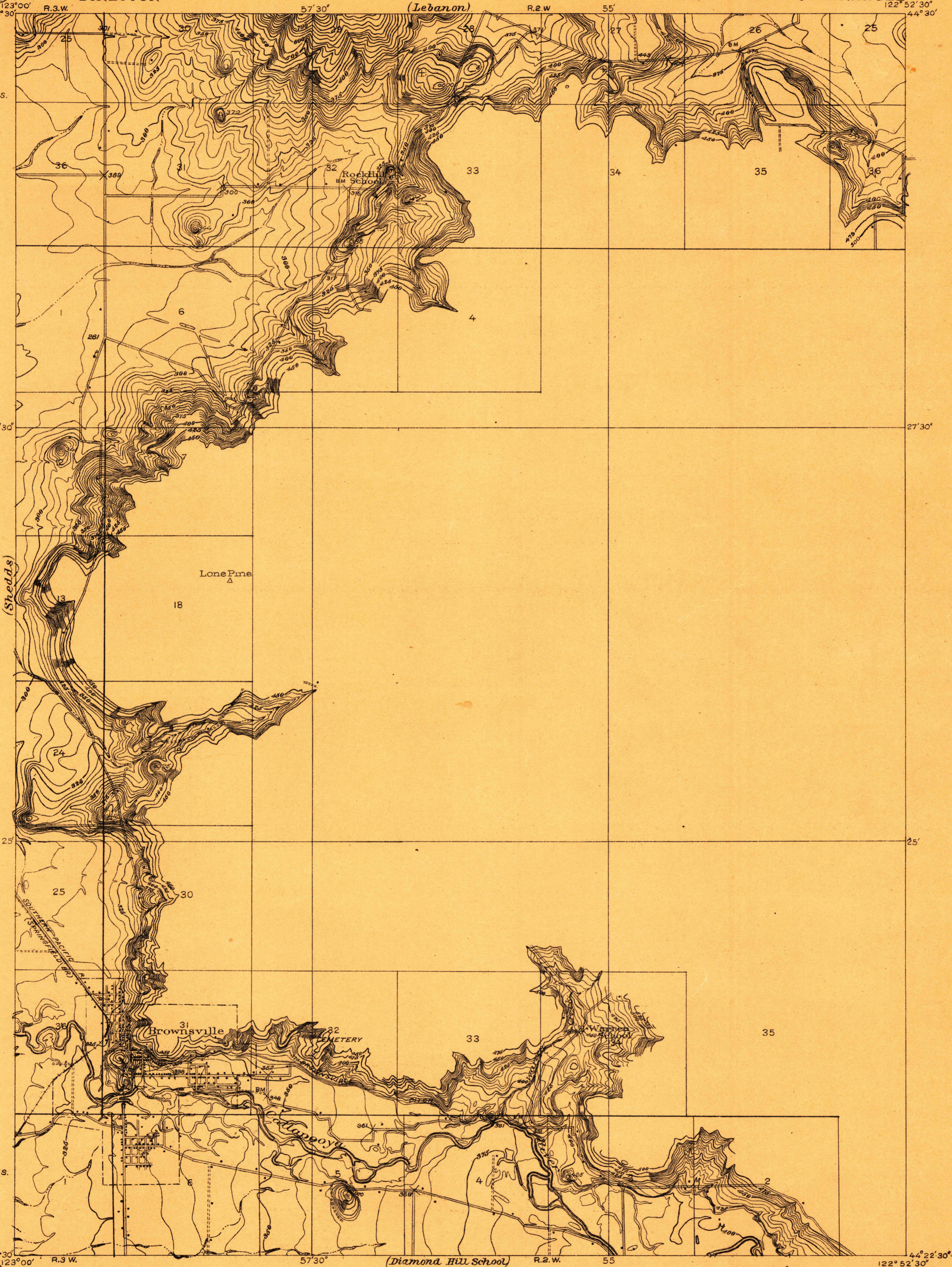
U. S. GEOLOGICAL SURVEY
GEORGE OTIS SMITH
DIRECTOR

OREGON
(LINN COUNTY)
BROWNSVILLE QUADRANGLE

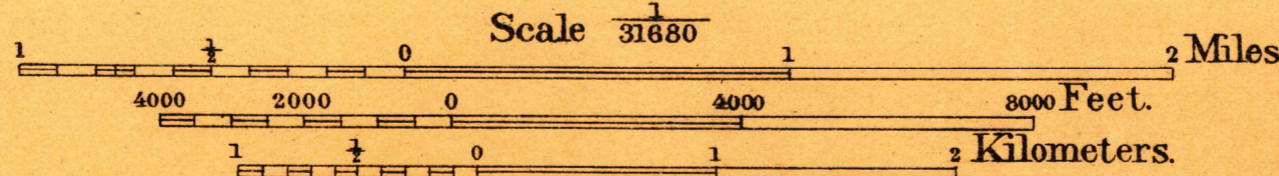
Advance sheet
Subject to correction

(Tangeret)

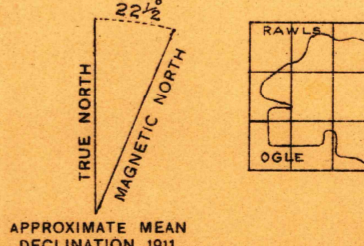
(Lebanon)



R. B. Marshall, Chief Geographer
T. G. Gardine, Geographer in charge
Topography by A. J. Ogle and J. M. Rawls
Control by Pearson Chapman, Alvin Finley and
A. G. Humphrey
Surveyed in 1911



Contour interval 5 feet and 25 feet
Changing on the 450 foot contour.
Datum is mean sea level.



APPROXIMATE MEAN DECLINATION 1911

USGS
Historical File
Topographic Division