

TOPOGRAPHIC FILES
This sheet was
from the files with
from the Chief G

DEPARTMENT OF THE INTERIOR
FRANKLIN K. LANE, SECRETARY
U. S. GEOLOGICAL SURVEY
GEORGE OTIS SMITH, DIRECTOR

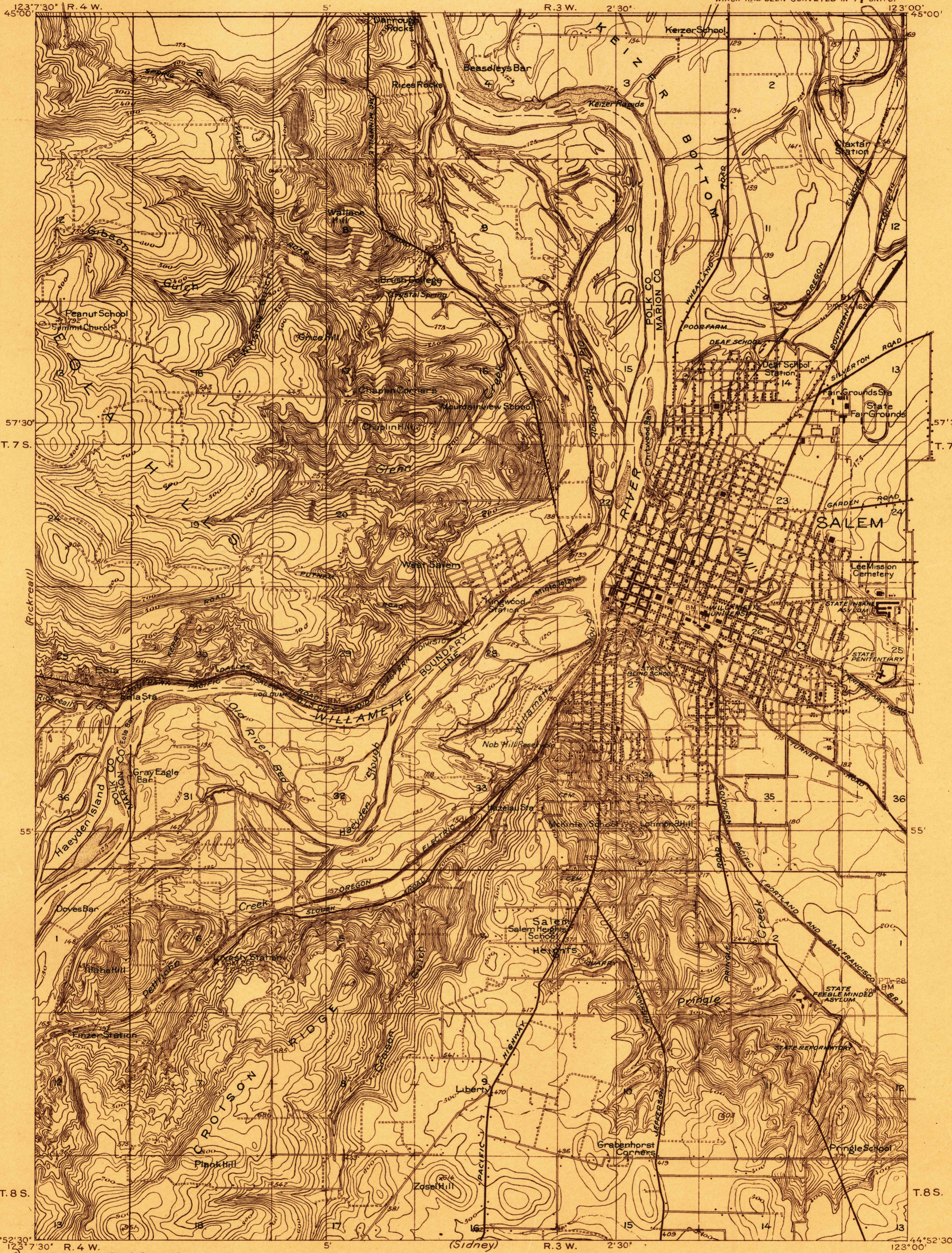
TOPOGRAPHY

STATE OF OREGON
JOHN H. LEWIS
STATE ENGINEER

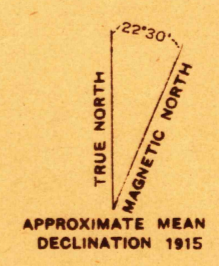
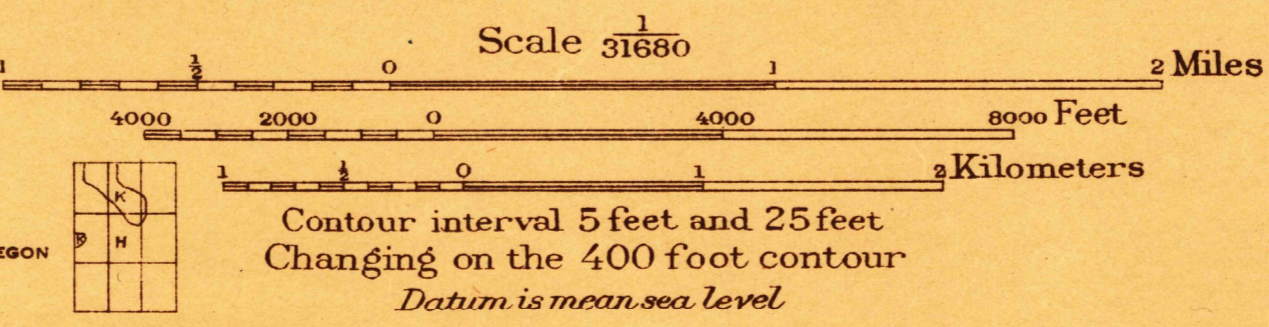
Advance sheet.
Subject to correction.

OREGON
EOLA QUADRANGLE

THIS 7 1/2' SHEET WILL BE PUBLISHED AS THE
N.E. QUARTER OF THE SALEM 15' QUADRANGLE
WHICH HAS BEEN SURVEYED IN 7 1/2' UNITS.



(Independence)
 R. B. Marshall, Chief Geographer
 T. G. Gardine, Geographer in charge
 Topography by Chas. Hartmann and
 R. B. Kilgore
 Control by U. S. Coast and Geodetic Survey
 L. F. Biggs and D. S. Birkett
 Surveyed in 1915
 SURVEYED IN COOPERATION WITH THE STATE OF OREGON



Eola, Oregon