

Advance sheet.
Subject to correction.


(Peoria)

DEPARTMENT OF THE INTERIOR
U. S. GEOLOGICAL SURVEY


STATE OF OREGON
JOHN H. LEWIS
STATE ENGINEER

OREGON
HARRISBURG QUADRANGLE

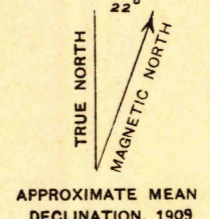
(Shedds)



T. G. Gerdine, Geographer in charge
 Topography by C.A. Clunet
 Control by Pearson Chapman, C. H. Semper
 and L. F. Biggs
 Surveyed in 1909
 SURVEYED IN COOPERATION WITH THE STATE OF OREGON



Contour interval 5 feet
 Datum is mean sea level



HARRISBURG, OREG.

HISTORICAL