

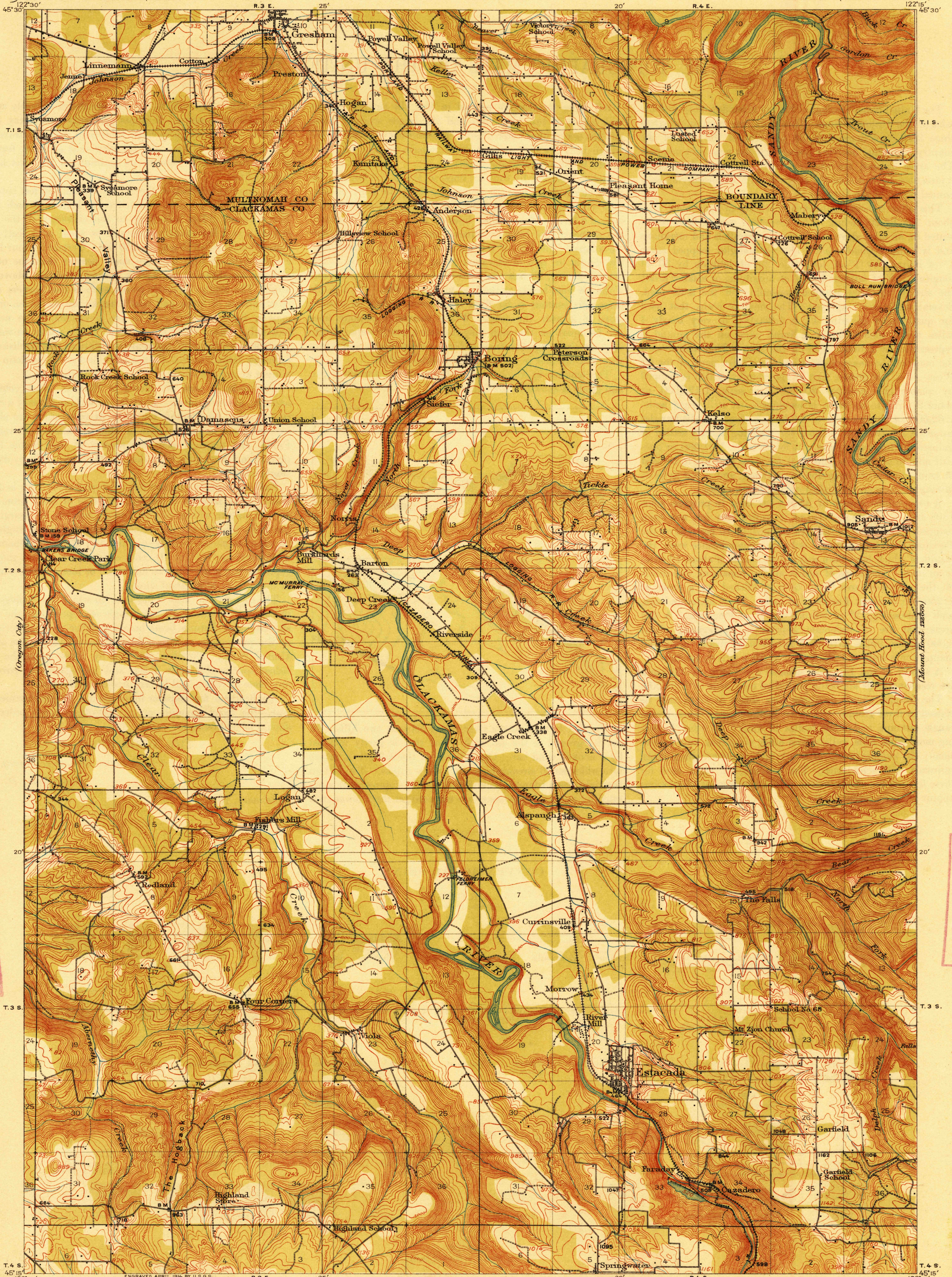
TOPOGRAPHY

U.S. GEOLOGICAL SURVEY
GEORGE OTIS SMITH, DIRECTOR

STATE OF OREGON
JOHN H. LEWIS STATE ENGINEER

OREGON
BORING QUADRANGLE



(Mount Hood 192600)



FILE COPY
Ed. Div. Topographic Maps.

U.S.G.S.
FILE COPY
Ed. Div. Topographic Maps.

R.B. Marshall, Chief Geographer.
T.G. Gerdine, Geographer in charge.
Topography by A.E. Murlin and J.H. Wheat.
Control by O.C. Kintner, E.M. Bandli,
and George Neuner, Jr.
Surveyed in 1911-1912.



Edition of Sept. 1914.

SEP 30 1914 (3493)

APPROXIMATE MEAN DECLINATION 1911.

BORING, Oreg.

Historical File
Topographic Division

SURVEYED IN COOPERATION WITH THE STATE OF OREGON.