

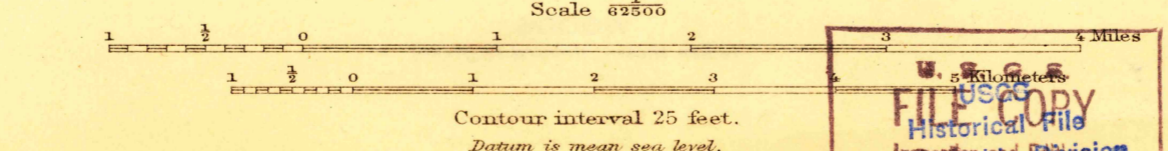



ENGRAVED APRIL 1914 BY U.S.G.S.
R.B. Marshall, Chief Geographer.
T.G. Gerdine, Geographer in charge.
Topography by A.E. Murfin and J.H. Wheat.
Control by O.C. Kintner, E.M. Bandli,
and George Neuner, Jr.
Surveyed in 1911-1912.
SURVEYED IN COOPERATION WITH THE STATE OF OREGON.



Edition of Sept. 1914; reprinted 1928
Polyconic projection, North American datum

BORING, OREG.
OCT 6 - 1928 (2420)