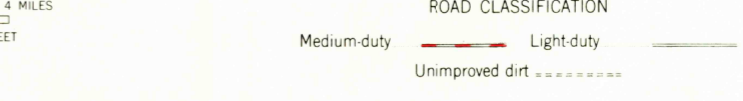
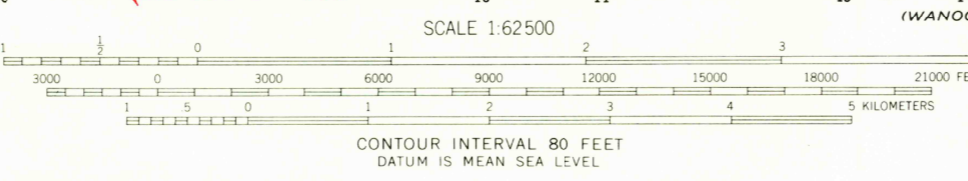
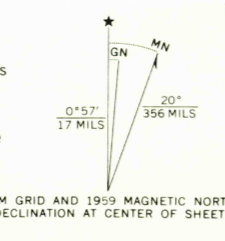


Mapped, edited, and published by the Geological Survey with cooperation by the U. S. Forest Service
Control by USGS and USC&GS
Topography from aerial photographs by photogrammetric methods
Aerial photographs taken 1957. Field check 1959
Polyconic projection. 1927 North American datum
10,000-foot grid based on Oregon coordinate system, south zone
1000 meter Universal Transverse Mercator grid ticks, zone 10, shown in blue
Dashed land lines indicate approximate locations
Land lines unsurveyed in part of T. 17 S.-R. 9 E.



USGS
Historical File
Topographic Division
BROKEN TOP, OREG.
N4400-W12130/15
1959
AMS 1672 II-SERIES V792

THIS MAP COMPLIES WITH NATIONAL MAP ACCURACY STANDARDS
FOR SALE BY U. S. GEOLOGICAL SURVEY, DENVER 25, COLORADO OR WASHINGTON 25, D. C.
A FOLDER DESCRIBING TOPOGRAPHIC MAPS AND SYMBOLS IS AVAILABLE ON REQUEST

MAR 29 1965

8410