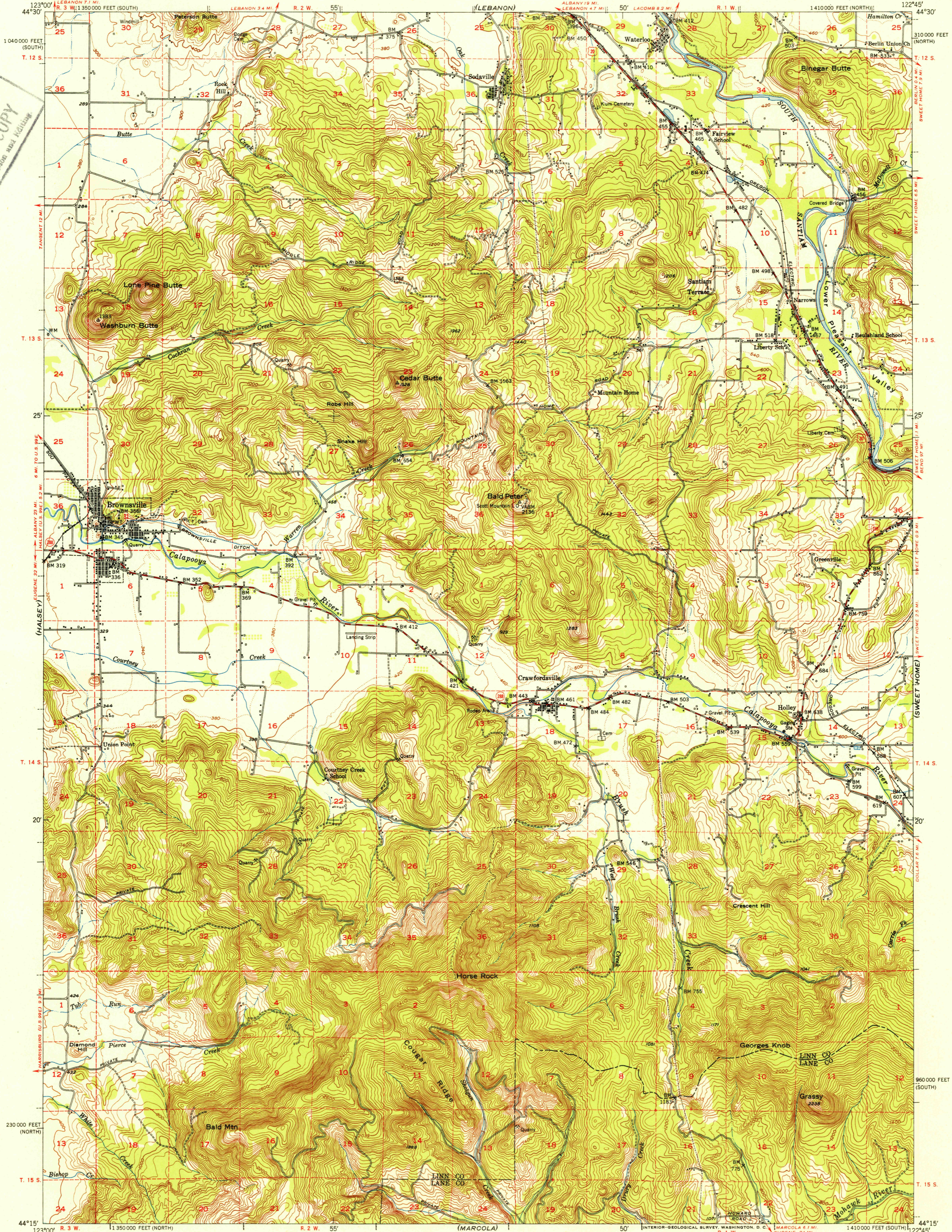


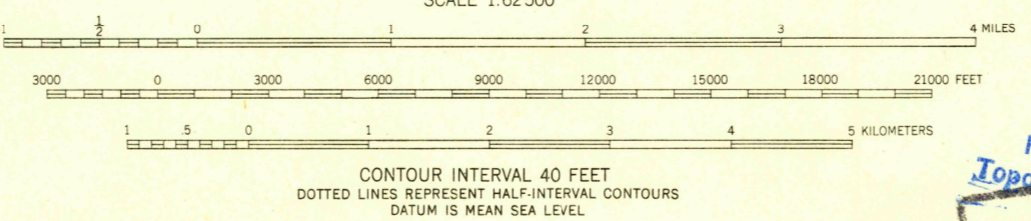
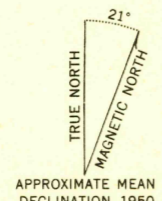
UNITED STATES  
DEPARTMENT OF THE INTERIOR  
GEOLOGICAL SURVEY

BROWNSVILLE QUADRANGLE  
OREGON  
15 MINUTE SERIES (TOPOGRAPHIC)



U.S.G.S.  
FILE COPY  
Inspection and Editing

Mapped, edited, and published by the Geological Survey  
Control by USGS, USC&GS, and USCE  
Topography from aerial photographs by multiplex methods  
Aerial photographs taken 1949. Field check 1950  
Polyconic projection. 1927 North American datum  
10,000-foot grid based on Oregon coordinate system,  
north and south zones  
Dashed land lines indicate approximate location  
Unchecked elevations are shown in brown



ROAD CLASSIFICATION

Heavy-duty	4 LANE 6 LANE	Light-duty	2 LANE 4 LANE
Medium-duty	2 LANE 4 LANE	Unimproved dirt	-----
U.S. Route	⊠	State Route	○

USGS  
Historical File  
Topographic Division  
U.S.G.S.  
FILE COPY  
Inspection and Editing

BROWNSVILLE, OREG.  
N4415-W12245/15  
EDITION OF 1952

THIS MAP COMPLIES WITH NATIONAL MAP ACCURACY STANDARDS  
FOR SALE BY U.S. GEOLOGICAL SURVEY, FEDERAL CENTER, DENVER, COLORADO OR WASHINGTON 25, D. C.  
A FOLDER DESCRIBING TOPOGRAPHIC MAPS AND SYMBOLS IS AVAILABLE ON REQUEST