



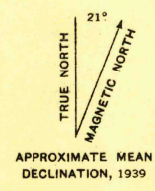
PORTLAND (CIVIC CENTER) 89 M

SILETZ 24 MI.
TOLEDO 32 MI.

U. S. G. S.
FILE COPY
Inspection and Editing.



Topography by C. N. Mortenson
Surveyed in 1939



USGS
Historical File
Topographic Division

Contour interval 50 feet
Datum is mean sea level

CAPE FOULWEATHER, OREGON

N4445-W12400/15

MAY 1 - 1941