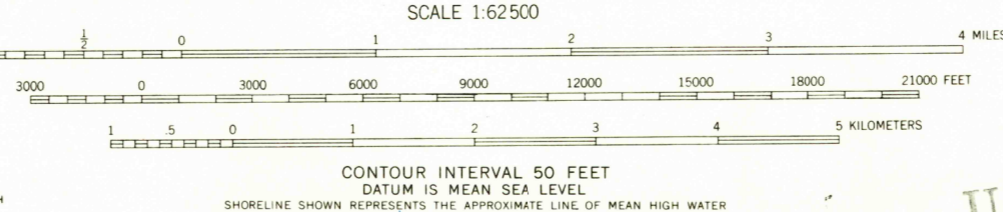
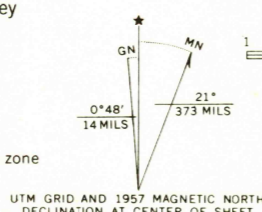



Mapped, edited, and published by the Geological Survey  
Control by USGS, USC&GS, and State of Oregon  
Topography by planetable surveys 1939  
Culture and drainage revised from aerial photographs  
taken 1952. Field check 1957  
Polyconic projection. 1927 North American datum  
10,000-foot grid based on Oregon coordinate system, north zone  
1000-meter Universal Transverse Mercator grid ticks,  
zone 10, shown in blue



ROAD CLASSIFICATION

Heavy-duty	Light-duty
Medium-duty	Unimproved dirt
U.S. Route	State Route



CAPE FOULWEATHER, OREG.  
N4445—W12400/15  
1957  
AMS 1173 I—SERIES V792

3020  
NOV 7 1957