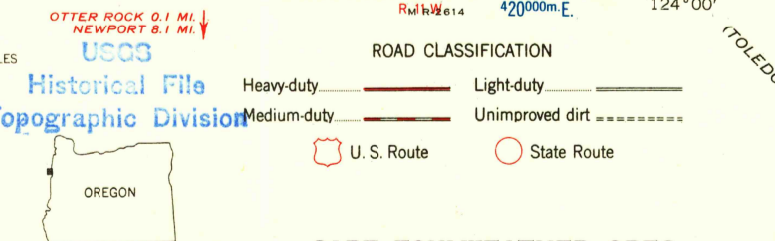
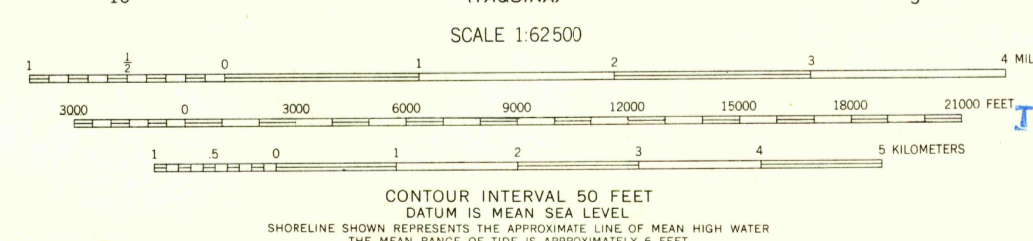
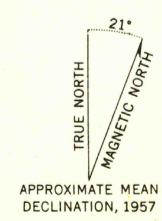


Mapped, edited, and published by the Geological Survey
Control by USGS, USC&GS, and State of Oregon
Topography by planetable surveys 1939
Culture and drainage revised from aerial photographs
taken 1952. Field check 1957
Polyconic projection. 1927 North American datum
10,000-foot grid based on Oregon coordinate system, north zone
1000-meter Universal Transverse Mercator grid ticks,
zone 10, shown in blue



U.S.G.S.
FILE COPY
TOPOGRAPHIC DIVISION