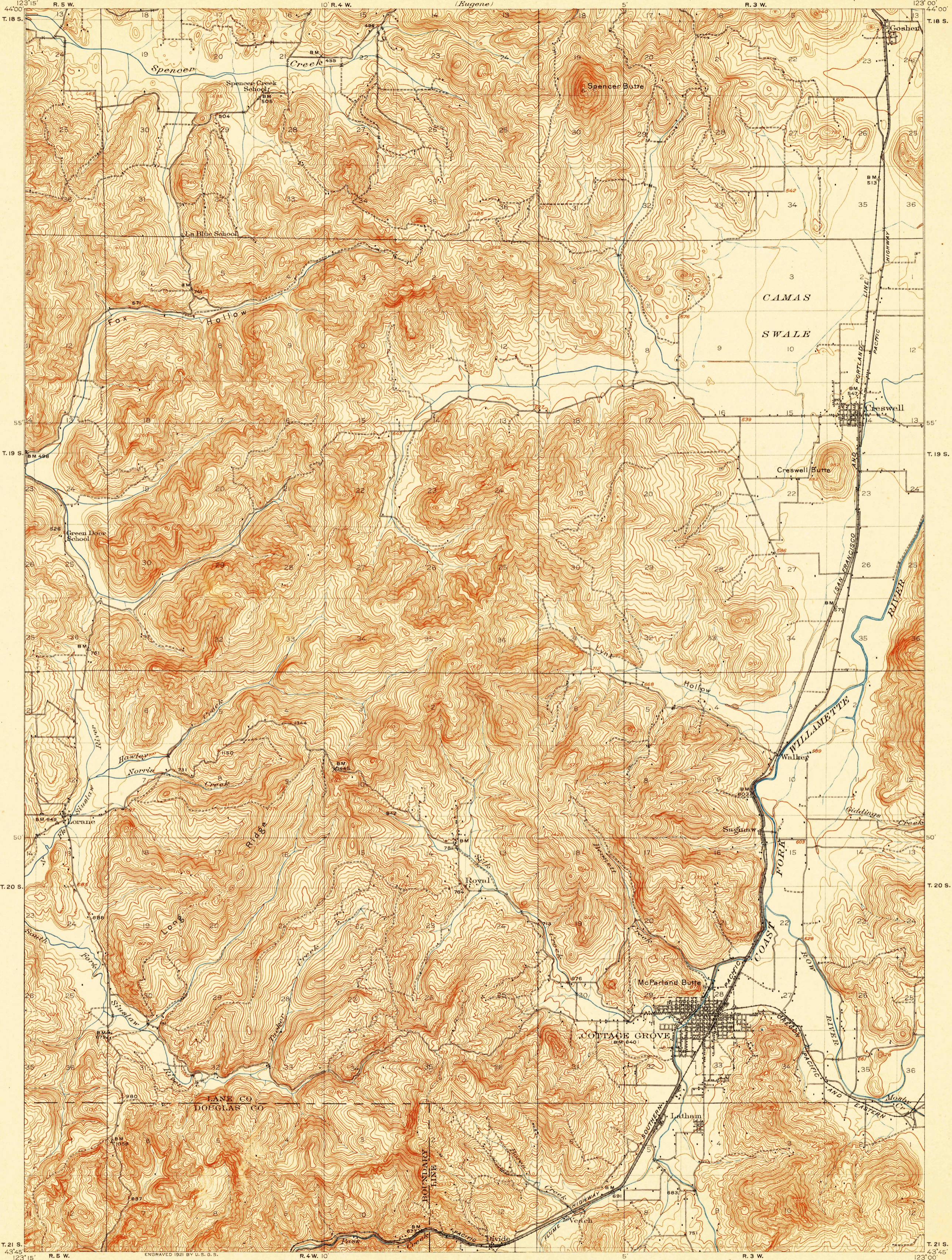


TOPOGRAPHY


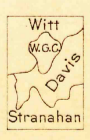
WAR DEPARTMENT
CORPS OF ENGINEERS, U.S. ARMY
(Eugene)

OREGON
COTTAGE GROVE QUADRANGLE

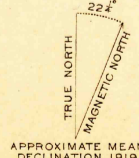
DEPARTMENT OF THE INTERIOR
ALBERT B. FALL, SECRETARY
U.S. GEOLOGICAL SURVEY
GEORGE OTIS SMITH, DIRECTOR



ENGRAVED 1921 BY U.S.G.S.
 R. B. Marshall, Chief Geographer.
 Geo. R. Davis, Geographer in charge.
 Topography by E. P. Davis, William Stranahan, F. C. Witt,
 and W. G. Carson.
 Control by U.S. Coast and Geodetic Survey, Geo. T. Hawkins,
 J. C. Fales, L. F. Biggs, and C. H. Semper.
 Surveyed in 1918-1919.



Contour interval 25 feet.
 Datum is mean sea level.



Polyconic projection, North American datum.

COTTAGE GROVE, Or.
 Edition of 1921.