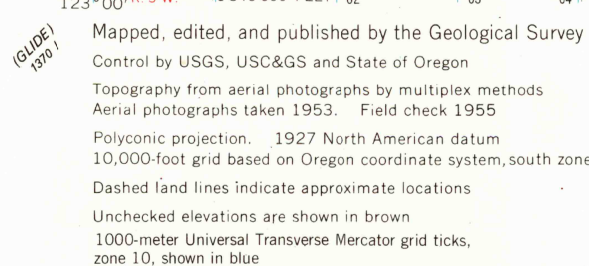





CULP CREEK QUADRANGLE
OREGON
15 MINUTE SERIES TOPOGRAPHIC



ROAD CLASSIFICATION

Medium-duty  Light-duty 

Unimproved dirt 

CULP CREEK, OREG.
N4330—W12245/15

1955

AMS 1471 III—SERIES V792

FOR SALE BY U.S. GEOLOGICAL SURVEY, DENVER, COLORADO 80225, OR RESTON, VIRGINIA 22092
A FOLDER DESCRIBING TOPOGRAPHIC MAPS AND SYMBOLS IS AVAILABLE ON REQUEST