
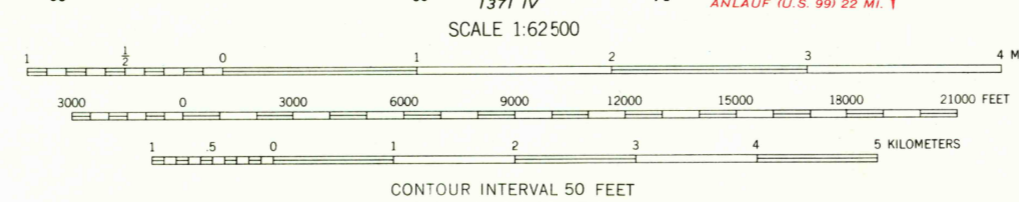
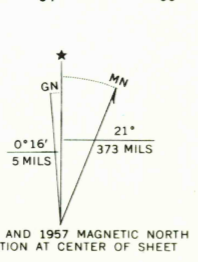


Map by the Army Map Service
Edited and published by the Geological Survey
Control by USGS, USC&S, and USCE
Topography by multiplex methods from aerial photographs
taken 1939. Culture revised 1957
Polyconic projection. 1927 North American datum
10,000-foot grid based on Oregon coordinate system,
south zone
1000-meter Universal Transverse Mercator grid ticks,
zone 10, shown in blue
Dashed land lines indicate approximate locations
Unchecked elevations are shown in brown



USGS
Historical File
Topographic Division
ELMIRA, OREG.
N4400—W12315/15
1957
AMS 1372 III SERIES V792

FOR SALE BY U. S. GEOLOGICAL SURVEY, DENVER, COLORADO 80225, OR WASHINGTON, D. C. 20242
A FOLDER DESCRIBING TOPOGRAPHIC MAPS AND SYMBOLS IS AVAILABLE ON REQUEST

U.S.G.S.
F113 COPY
TOPOGRAPHIC DIVISION

HISTORICAL

3015
SEP 10 1966