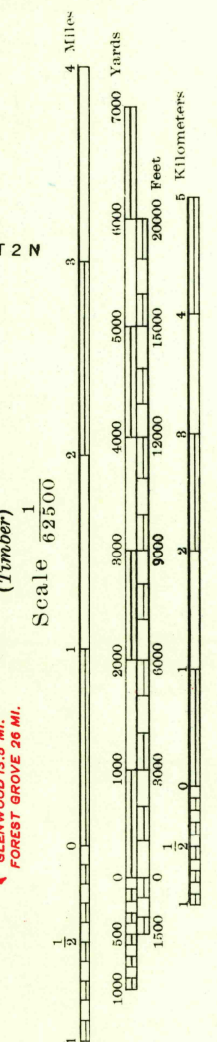


OREGON  
TILLAMOOK COUNTY  
ENRIGHT QUADRANGLE  
GRID ZONE "G"

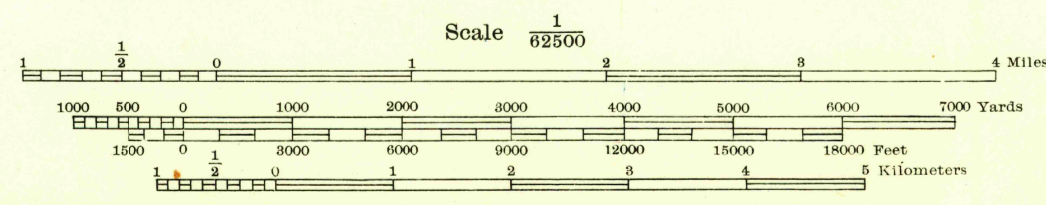
CORPS OF ENGINEERS, U. S. ARMY  
TACTICAL MAP



123° 45' R 9 W 40' R 8 W (Saddle Mountain) 35' R 7 W 123° 30' 45° 45' T 3 N 2640 2635 High Butts 2630 T 2 N 2625 2620 T 1 N 2615000 T 1 S 45° 30' 123° 45' R 9 W 770000 R 8 W 775 (Ginger Peak) TILLAMOOK 12.2 MI. 780 R 7 W 785 123° 30'



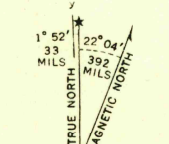
Prepared under the direction of the Chief of Engineers, U. S. Army, 1941. Horizontal control by 29th Engineers, U. S. Army, 1936, and U. S. Forest Service, 1937. Vertical control by 29th Engineers, U. S. Army, 1936, and U. S. Coast and Geodetic Survey, 1934. Topography by U. S. Forest Service, 1938, and 29th Engineers, U. S. Army, 1941, using stereo-comparagrams (intermediate elevations by multiple aero-projectors). Photography by 91st Observation Squadron, Air Corps, U. S. Army, 1937, using tandem T-3A (five lens) cameras. Polyconic Projection, North American Datum, 1927. This map is not of standard tactical accuracy.



Contour interval 100 feet  
Datum is mean sea level (1929 Adj.)

FIVE THOUSAND YARD GRID COMPUTED FROM "GRID SYSTEM FOR PROGRESSIVE MAPS IN THE U. S." ZONE G, U. S. C. & G. SPECIAL PUBLICATION NO. 59 (THE LAST THREE DIGITS OF THE GRID NUMBERS ARE OMITTED)

NOTE: OFFICERS USING THIS MAP WILL MARK HEREON CORRECTIONS AND ADDITIONS WHICH COME TO THEIR ATTENTION AND MAIL DIRECT TO "THE CHIEF OF ENGINEERS, WASHINGTON, D. C."



ROUTES USUALLY TRAVELED  
HARD IMPERVIOUS SURFACES  
OTHER SURFACE IMPROVEMENTS  
1941  
67 U. S. ROUTE 2 STATE ROUTE

U. S. ARMY  
FILE COPY  
Inspection and Coding

ENRIGHT, OREG.  
N4530-W12330/15

HISTORICAL