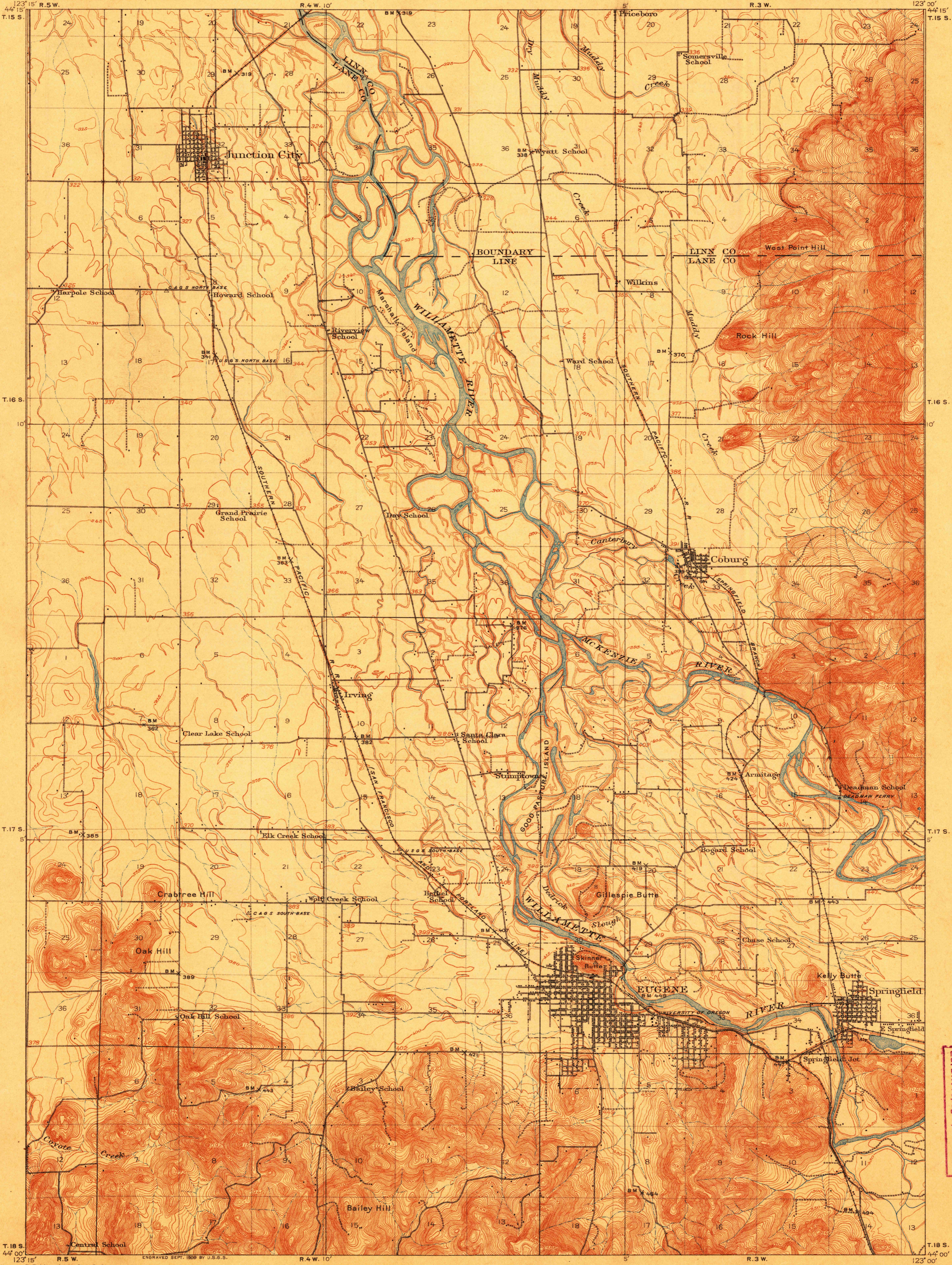


# TOPOGRAPHY

U.S. GEOLOGICAL SURVEY  
GEORGE OTIS SMITH, DIRECTOR

STATE OF OREGON  
JOHN H. LEWIS, STATE ENGINEER

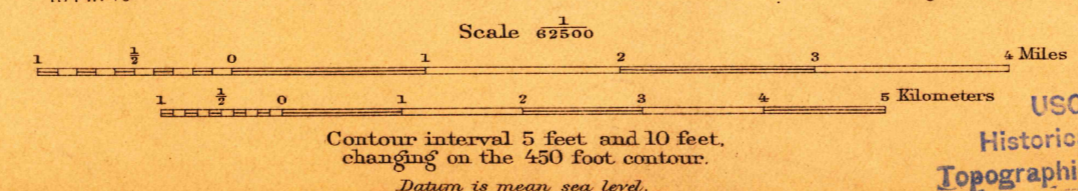

OREGON  
EUGENE QUADRANGLE



U.S.G.S.  
FILE COPY  
Ed. Div. Topographic Maps.

U.S.G.S.  
FILE COPY  
Ed. Div. Topographic Maps.

ENGRAVED SEPT. 1909 BY U.S.G.S.  
 R.B. Marshall, Chief Geographer.  
 T.G. Gerdine, Geographer in charge.  
 Topography by C.E. Giffin, J.P. Harrison,  
 B.A. Jenkins, and R.M. LaFollette.  
 Control by S.S. Gannett, W.T. Griswold, C.H. Semper,  
 C.E. Giffin, and W.R. Chenoweth.  
 Surveyed in 1908.



Scale 1:62,500  
 Contour interval 5 feet and 10 feet,  
 changing on the 450 foot contour.  
 Datum is mean sea level.

USGS  
 Historical File  
 Topographic Division

Edition of April 1910.

JUN 10 1910 3573

HISTORICAL  
 EUGENE, Oreg.