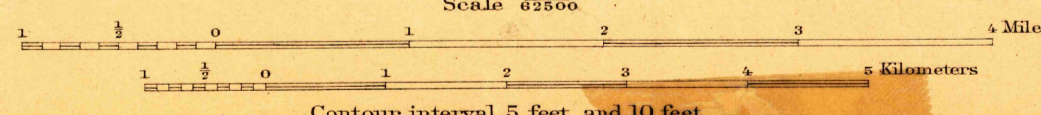
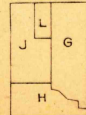



R. B. Marshall, Chief Geographer.
T. G. Gardine, Geographer in charge.
Topography by C. E. Giffin, J. P. Harrison,
B. A. Jenkins, and R. M. La Follette.
Control by S. S. Gannett, W. T. Griswold, C. H. Semper,
C. E. Giffin, and W. R. Chenoweth.
Surveyed in 1908.



Contour interval 5 feet and 10 feet,
changing on the 450 foot contour.
Datum is mean sea level.



Edition of April 1910, reprinted 1920.

USGS
Historical File
Topographic Division
DEC 4-1920 (4130)

HISTORICAL

EUGENE, Oreg