



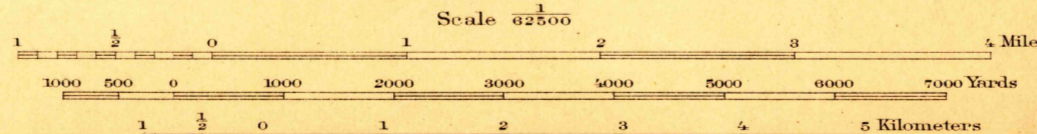
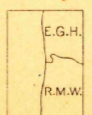
FILE COPY  
Inspection and Editing.

U. S. G. S.  
FILE COPY  
Inspection and Editing.

USGS  
Historical File  
Topographic Division

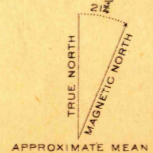
Woods  
Brush

R. B. Marshall, Chief Geographer.  
Geo. R. Davis, Geographer in charge.  
Topography by E. G. Hamilton and R. M. Wilson.  
Control by U. S. Coast and Geodetic Survey  
and L. F. Biggs.  
Surveyed in 1918.



SURVEYED IN COOPERATION WITH THE WAR DEPARTMENT.

Contour interval 50 feet.  
Datum is mean sea level.



SEP 8 - 1920 (4040)

HECETA HEAD, Oreg.

HISTORICAL