





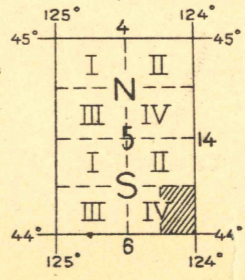
P A C I F I C
O C E A N

S I U S I L A W
N A T I O N A L
F O R E S T

R. B. Marshall, Lt. Col. Engineers, Chief Geographer.
Geo. R. Davis, Geographer in charge.
Topography by E. G. Hamilton, Capt. Engineers, and
R. M. Wilson, 2d Lt. Engineers.
Control by U. S. Coast and Geodetic Survey and
L. F. Biggs.
Surveyed in 1918.



Contour interval 50 feet.
Datum is mean sea level.



Edition of 1920
APPROXIMATE MEAN
DECLINATION, 1918

SURVEYED IN COOPERATION WITH THE WAR DEPARTMENT.
U. S. GEOLOGICAL SURVEY, GEORGE OTIS SMITH, DIRECTOR

FILE COPY
Map Information Office

NOTE: OFFICERS USING THIS MAP WILL MARK HEREON CORRECTIONS AND ADDITIONS WHICH COME TO THEIR ATTENTION AND MAIL DIRECT TO "THE CHIEF OF ENGINEERS, WASHINGTON, D. C."



HECETA HEAD
OREGON