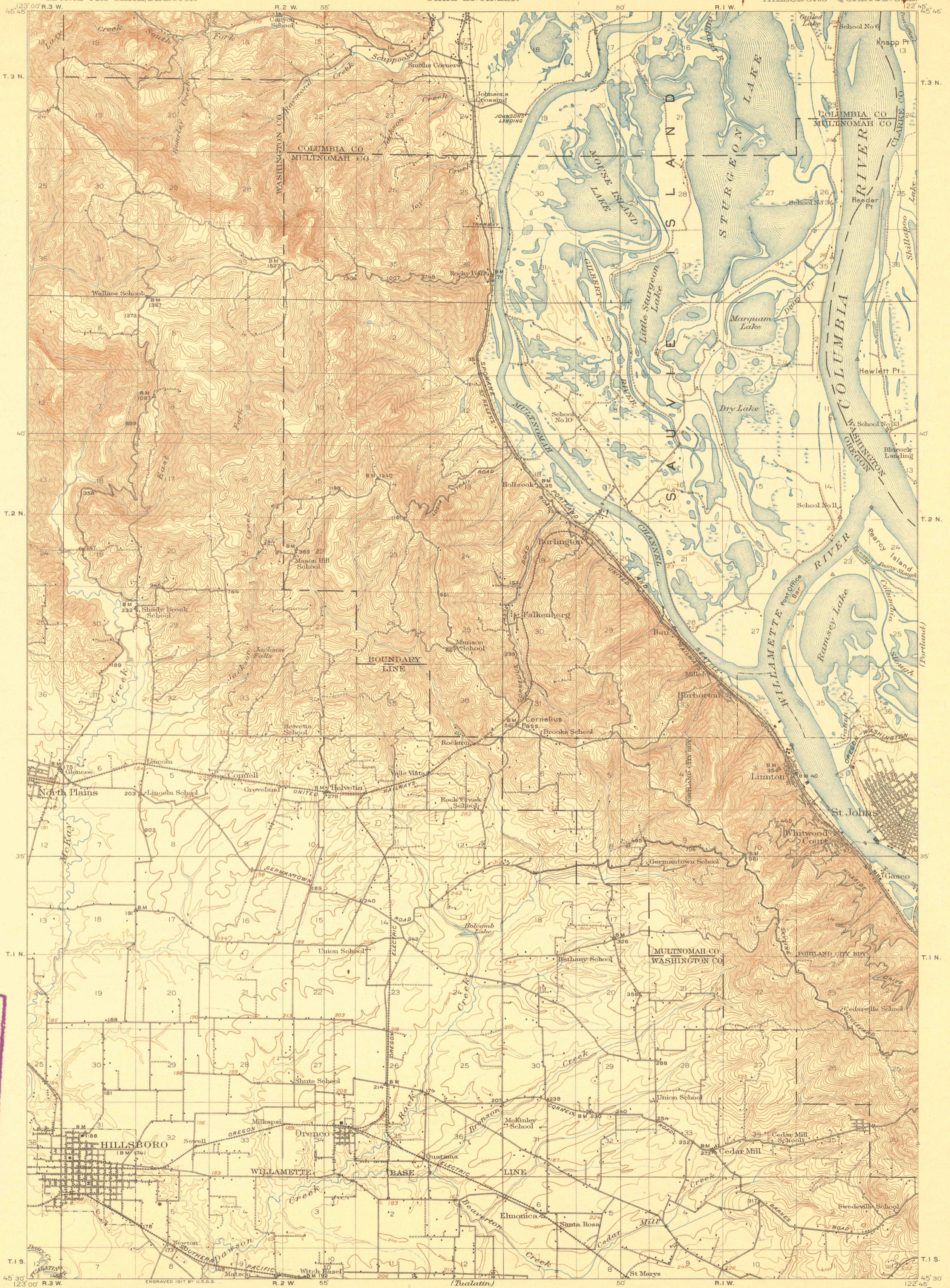


TOPOGRAPHY

DEPARTMENT OF THE INTERIOR
FRANKLIN K. LANE, SECRETARY
U.S. GEOLOGICAL SURVEY
GEORGE OTIS SMITH, DIRECTOR


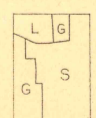
STATE OF OREGON
JOHN H. LEWIS
STATE ENGINEER

OREGON-WASHINGTON
HILLSBORO QUADRANGLE



**FILE COPY
MAPS & DRAFTING
PLEASE RETURN**

ENGRAVED 1917 BY U.S.G.S.
R.B. Marshall, Chief Geographer.
T.G. Gardine, Geographer in charge.
Topography by C.L. Sadler, Fred Graff, Jr.,
and S.G. Lunde.
Control by Corps of Engineers U.S. Army,
U.S. Coast and Geodetic Survey, L.F. Biggs,
and E.M. Bandli.
Surveyed in 1915.



Contour interval 25 feet.
Datum is mean sea level.



APPROXIMATE MEAN DECLINATION 1915.

HILLSBORO, OREG-WASH.

SURVEYED IN COOPERATION WITH THE STATE OF OREGON.