

Mapped, edited, and published by the Geological Survey
Control by USGS and USC&GS

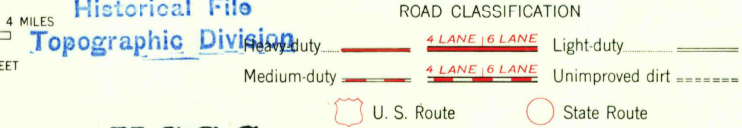
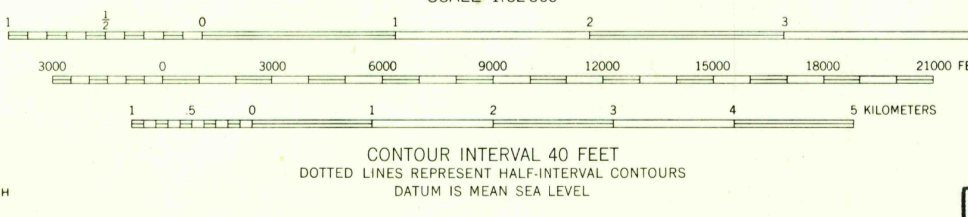
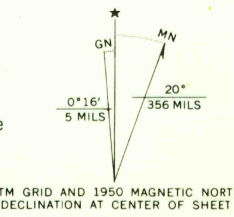
Topography from aerial photographs by multiplex methods
Aerial photographs taken 1946. Field check 1950

Polygonic projection. 1927 North American datum
10,000-foot grid based on Oregon coordinate system, south zone

Dashed land lines indicate approximate locations

Unchecked elevations are shown in brown

1000-meter Universal Transverse Mercator grid ticks,
zone 11, shown in blue



U.S.G.S.
FILE COPY
TOPOGRAPHIC DIVISION

JAMIESON, OREG.
N4400-W11715/15
1950
AMS 2572 III-SERIES V792

THIS MAP COMPLIES WITH NATIONAL MAP ACCURACY STANDARDS
FOR SALE BY U. S. GEOLOGICAL SURVEY, DENVER, COLORADO 80225 OR WASHINGTON, D. C. 20242
A FOLDER DESCRIBING TOPOGRAPHIC MAPS AND SYMBOLS IS AVAILABLE ON REQUEST

1125
JUN 5 1970