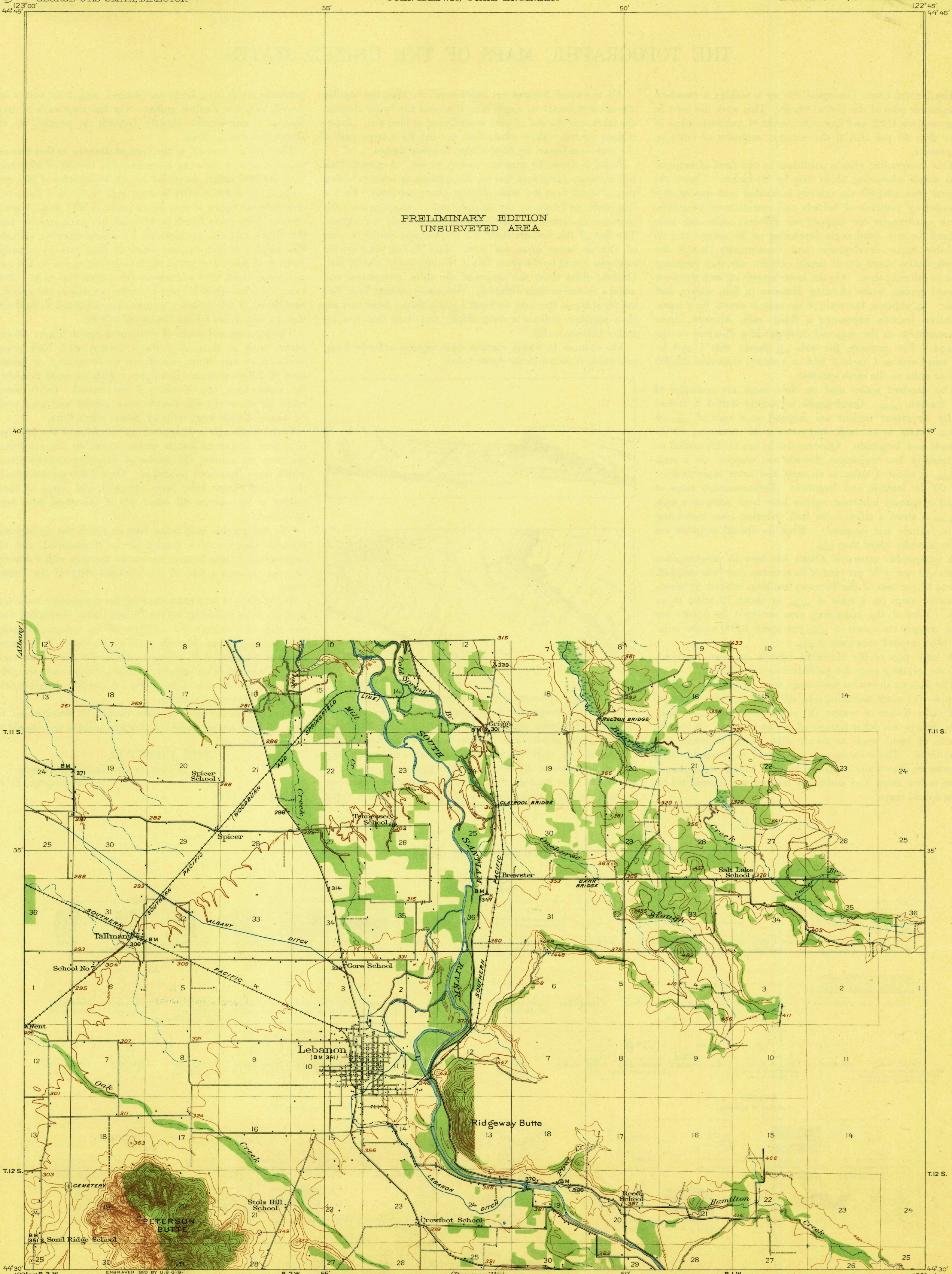



PRELIMINARY EDITION
UNSURVEYED AREA




R.B. Marshall, Chief Geographer.
T.G. Gerdine, Geographer in charge.
Topography by A.J. Ogle, J.M. Rawls, and Olinus Smith.
Control by U.S. Coast and Geodetic Survey.
Pearson Chapman, C.F. Urquhart, A.G. Humphrey,
and E.M. Bandli.
Surveyed in 1911 and 1914.

A.L.O.	O.S.
J.M.R.	



Contour interval 25 feet.
Datum is mean sea level.



Polyconic projection, North American datum.

USGS
Historical File
Topographic Division

JUL 25 1921 560

LEBANON, OREG.
Edition of 1921.

U. S. G. S.
FILE COPY
Inspection and Editing.

560