

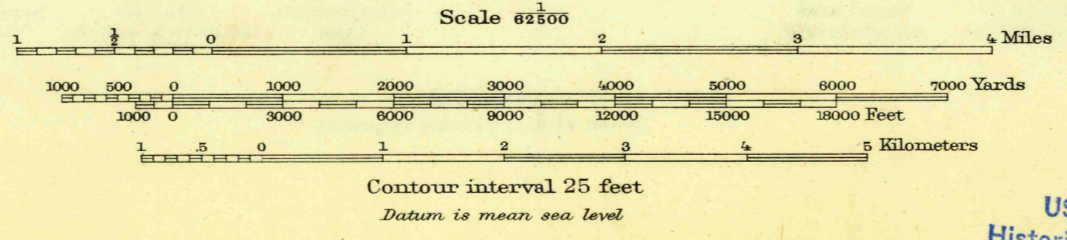
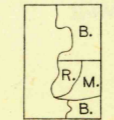
U.S.G.S.
FILE COPY
Inspection and Editing.



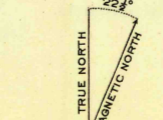
UNSURVEYED AREA

R.B. Marshall, Chief Geographer.
T.G. Gardine, Geographer in charge.
Topography by E.R. Bartlett, A.F. McNair, and L.C. Rulifson.
Control by U.S. Coast and Geodetic Survey,
Pearson Chapman, L.F. Biggs, E.M. Bandli, and Alvin Finley.
Surveyed in 1911.

SURVEYED IN COOPERATION WITH THE STATE OF OREGON



Contour interval 25 feet
Datum is mean sea level



APPROXIMATE MEAN
DECLINATION 1911

USCS U.S.G.S.
Historical FILE COPY
Topographic Division
Inspection and Editing.

MONROE, OREG.
Edition of 1922.
reprinted 1947
N4415-W12315/15

NOV 26 1947