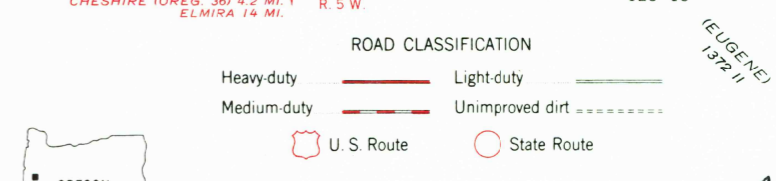
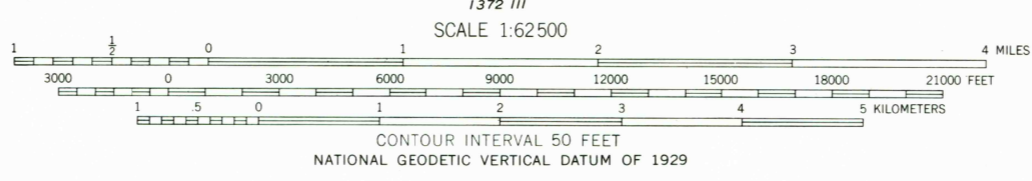
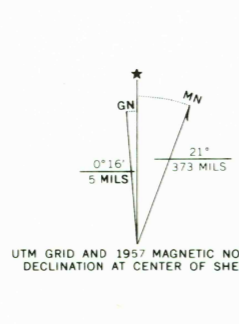


Mapped by the Army Map Service  
Edited and published by the Geological Survey  
Control by USGS, USC&GS, and USCE  
Topography by multiplex methods from aerial photographs  
taken 1939. Culture revised by USGS from aerial  
photographs taken 1954. Field check 1957  
Polyconic projection. 1927 North American datum  
10,000-foot grids based on Oregon coordinate system,  
north and south zones  
1000-meter Universal Transverse Mercator grid ticks,  
zone 10, shown in blue  
Dashed land lines indicate approximate locations  
Unchecked elevations are shown in brown



FOR SALE BY U.S. GEOLOGICAL SURVEY, DENVER, COLORADO 80225, OR RESTON, VIRGINIA 22092  
A FOLDER DESCRIBING TOPOGRAPHIC MAPS AND SYMBOLS IS AVAILABLE ON REQUEST

USGS  
Historical File  
Topographic Division  
MONROE, OREG.  
N4415-W12315/15  
1957  
AMS 1372 IV-SERIES V792

2300  
OCT 11 1971