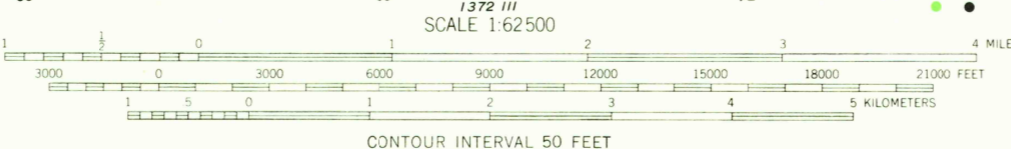
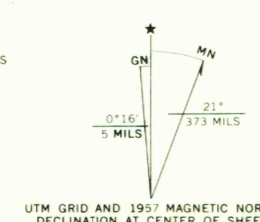



Mapped by the Army Map Service
Edited and published by the Geological Survey
Control by USGS, USC&GS, and USCE
Topography by multiplex methods from aerial photographs
taken 1939. Culture revised by USGS from aerial
photographs taken 1954. Field check 1957
Polyconic projection. 1927 North American datum
10,000-foot grids based on Oregon coordinate system,
north and south zones
1000 meter Universal Transverse Mercator grid ticks,
zone 10, shown in blue
Dashed land lines indicate approximate locations
Unchecked elevations are shown in brown



CONTOUR INTERVAL 50 FEET
DATUM IS MEAN SEA LEVEL



USGS
Historical File
Topographic Division

MONROE, OREG.
N4415-W12315/15
1957
AMS 1372 IV-SERIES V792

FOR SALE BY U. S. GEOLOGICAL SURVEY, DENVER, COLORADO 80225 OR WASHINGTON, D. C. 20242
A FOLDER DESCRIBING TOPOGRAPHIC MAPS AND SYMBOLS IS AVAILABLE ON REQUEST

U.S.G.S.
FILE COPY
TOPOGRAPHIC DIVISION

3730
FEB 23 1965