

Mapped, edited, and published by the Geological Survey

Control by USGS and USC&GS

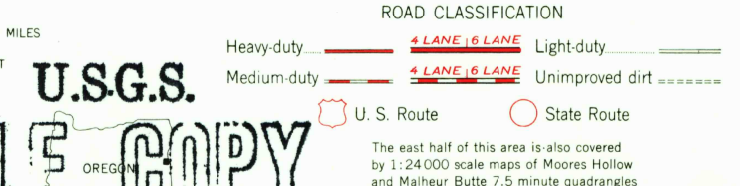
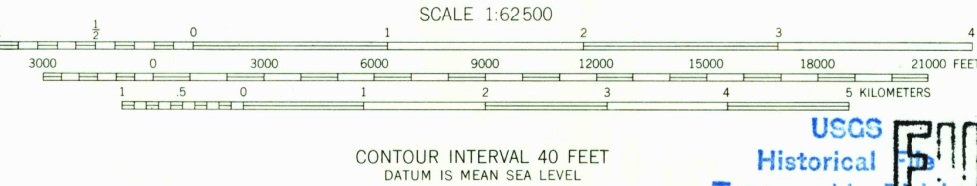
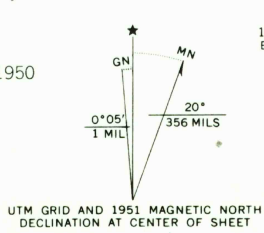
Topography from aerial photographs by multiplex methods and by plane-table surveys 1951. Aerial photographs taken 1950

Polycyclic projection. 1927 North American datum 10,000-foot grids based on Oregon coordinate system, south zone, and Idaho coordinate system, west zone

Dashed land lines indicate approximate locations

Unchecked elevations are shown in brown

1000-meter Universal Transverse Mercator grid ticks, zone 11, shown in blue



U.S.G.S. Historical Topographic Division
FOR SALE BY U. S. GEOLOGICAL SURVEY, DENVER, COLORADO 80225 OR WASHINGTON, D. C. 20242
A FOLDER DESCRIBING TOPOGRAPHIC MAPS AND SYMBOLS IS AVAILABLE ON REQUEST