

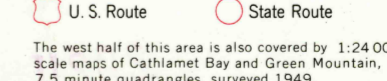
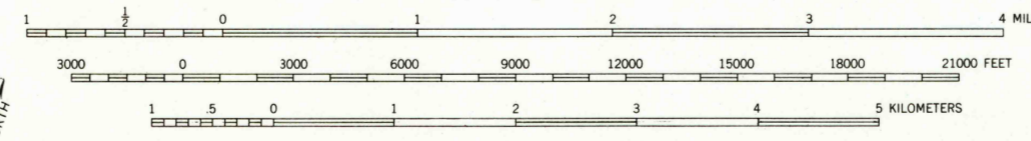
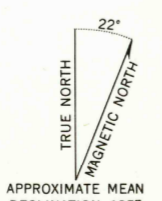
Mapped by the Geological Survey and Army Map Service  
Edited and published by the Geological Survey

Control by USGS, USC&GS, USCE, and State of Oregon  
Topography by multiplex methods from aerial photographs taken  
1943 and 1953 Cultural revision and field check 1955

Polyconic projection. 1927 North American datum  
10,000-foot grid based on Oregon coordinate system, north zone  
1000-meter Universal Transverse Mercator grid ticks,  
zone 10, shown in blue

Hydrography compiled from USC&GS charts  
6151 (1954) and 6152 (1955)

Dashed land lines indicate approximate locations  
Unchecked elevations are shown in brown



The west half of this area is also covered by 1:24,000  
scale maps of Cathlamet Bay and Green Mountain,  
7.5 minute quadrangles, surveyed 1949.



THIS MAP COMPLIES WITH NATIONAL MAP ACCURACY STANDARDS  
FOR SALE BY U. S. GEOLOGICAL SURVEY, DENVER 25, COLORADO OR WASHINGTON 25, D. C.  
A FOLDER DESCRIBING TOPOGRAPHIC MAPS AND SYMBOLS IS AVAILABLE ON REQUEST

USGS  
Historical File  
Topographic Division

SVENSEN, OREG.  
N4600—W12330/15

1955

3585