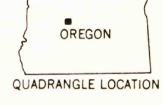
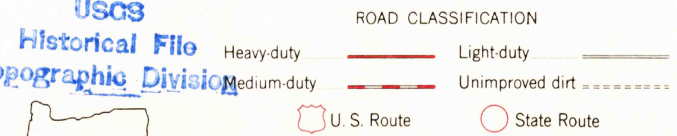
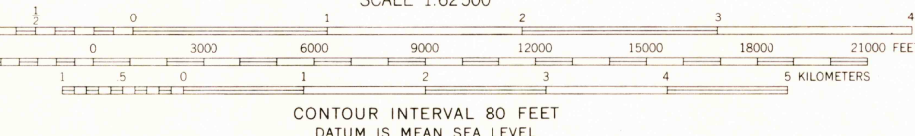
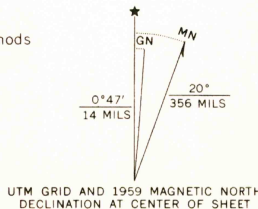


Mapped, edited, and published by the Geological Survey with cooperation by the U. S. Forest Service  
Control by USGS and USC&GS  
Topography from aerial photographs by photogrammetric methods  
Aerial photographs taken 1957. Field check 1959  
Polyconic projection. 1927 North American datum  
10,000-foot grids based on Oregon coordinate system, north and south zones  
1000-meter Universal Transverse Mercator grid ticks, zone 10, shown in blue  
Dashed land lines indicate approximate locations  
Land lines unsurveyed in parts of T. 12, 13, 14, and 15 S.-R. 7 E., and T. 13 S.-R. 7 E. and 8 E.



THREE FINGERED JACK, OREG.  
N4415-W12145/15

FOR SALE BY U. S. GEOLOGICAL SURVEY, DENVER 25, COLORADO OR WASHINGTON 25, D. C.  
A FOLDER DESCRIBING TOPOGRAPHIC MAPS AND SYMBOLS IS AVAILABLE ON REQUEST

AMS 1672 IV-1999 SERIES V792

U.S.G.S.  
FILE COPY  
TOPOGRAPHIC DIVISION

OCT 14 1964

8160