





U. S. G. S.
FILE COPY
Ed. Div. Topographic Maps.


U. S. G. S.
FILE COPY
Ed. Div. Topographic Maps.

U. S. G. S.
FILE COPY
Ed. Div. Topographic Maps.

R. B. Marshall, Chief Geographer.
T. G. Gardine, Geographer in charge.
Topography by C. H. Birdseye, O. H. Nelson,
and J. H. Le Feaver.
Control by L. F. Biggs.
Surveyed in 1914.



Scale 1:62,500
Contour interval 25 feet.
Datum is mean sea level.



Edition of 1916.

MAY 12 1916 3575

USGS
Historical File
Topographic Division

TUALATIN, ORE