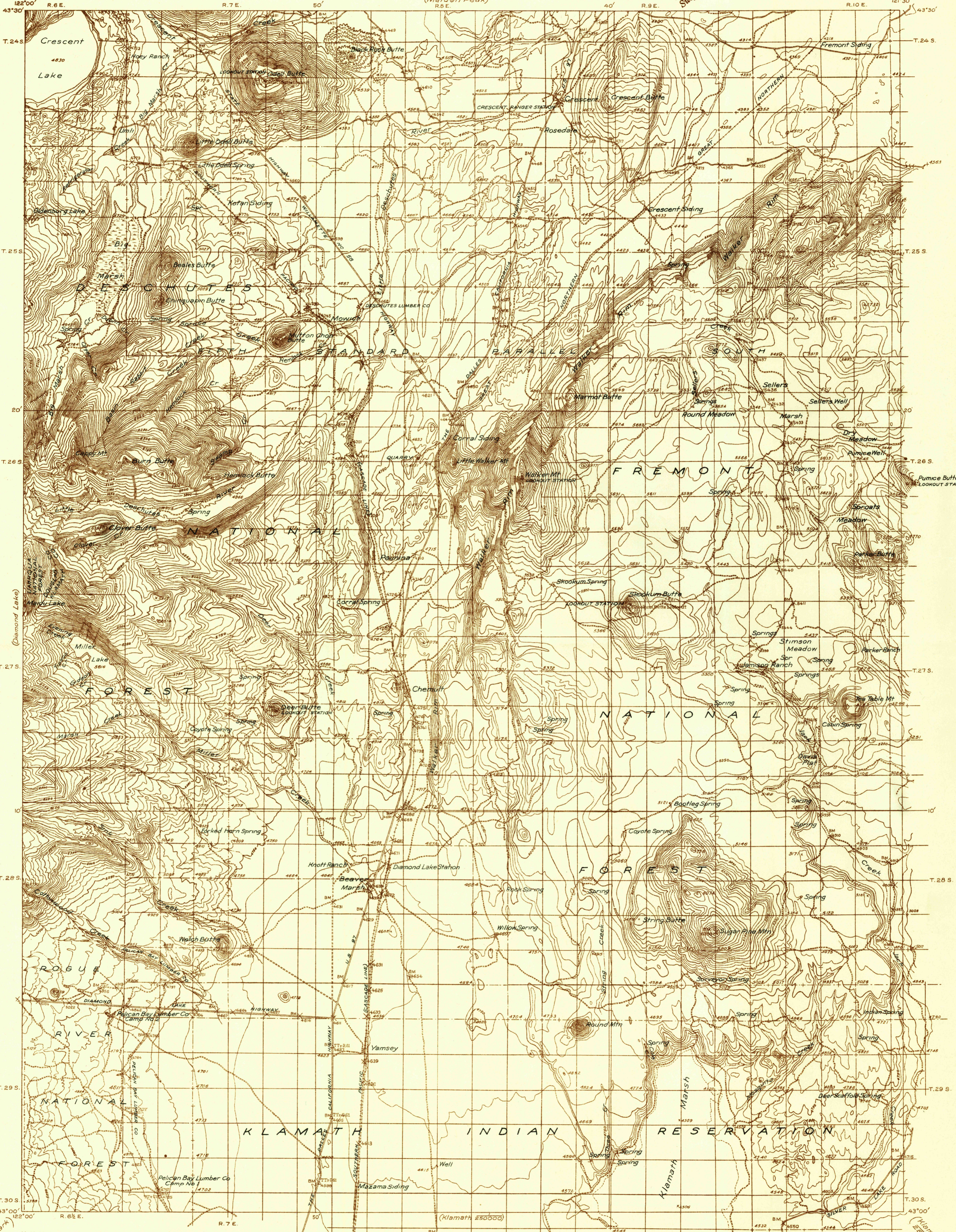
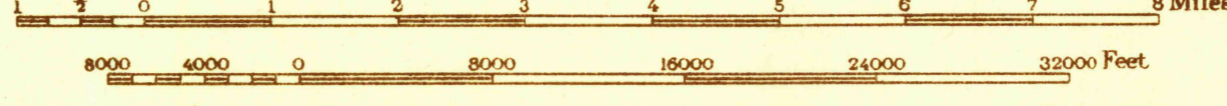
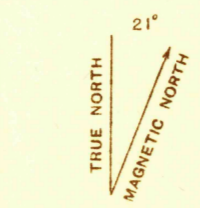


Advanced sheet.  
Subject to correction.



H. H. Hodgson, Division Engineer  
Topography by E.P. Davis, F.A. Wuopio, F.H. Purdy and W.L. Thomas  
Control by U. S. Geological Survey,  
U. S. Coast and Geodetic Survey, U. S. Forest Service, U.S.  
Bureau of Public Roads, Oregon State Highway  
Department and Oregon Geographic Board  
Surveyed in 1933, 1934 and 1935



Scale 50000  
Contour interval 50 feet  
Datum is mean sea level

USGS  
Historical File  
Topographic Division

Polygonic projection. 1927 North American datum