

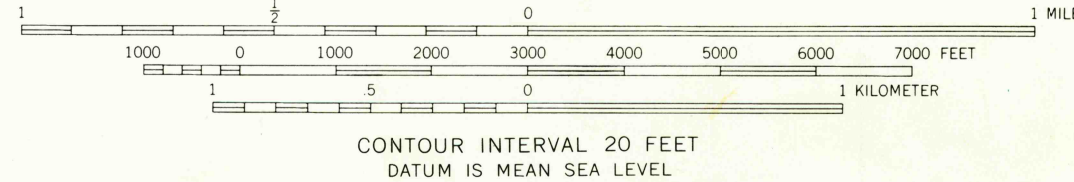
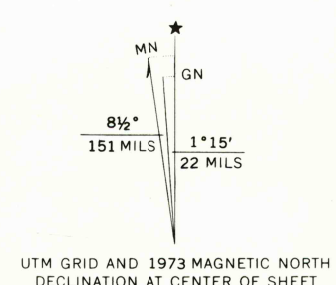
Mapped, edited, and published by the Geological Survey

Control by USGS, USC&GS, and USCE

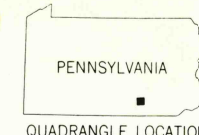
Topography from aerial photographs by multiplex methods
Aerial photographs taken 1952. Field check 1953

Polyconic projection. 1927 North American datum
10,000-foot grid based on Pennsylvania coordinate system,
south zone

1000-meter Universal Transverse Mercator grid ticks,
zone 18, shown in blue
Revisions shown in purple compiled in cooperation with
State of Pennsylvania agencies from aerial photographs
1968 and 1973. This information not field checked



CONTOUR INTERVAL 20 FEET
DATUM IS MEAN SEA LEVEL



USGS
HISTORICAL FILE
TOPOGRAPHIC DIVISION

ABBOTTSTOWN, PA.

N 3952.5—W 7652.5/7.5

1953

PHOTOREVISED 1968 AND 1973
AMS 5663 IV NW—SERIES V831

THIS MAP COMPLIES WITH NATIONAL MAP ACCURACY STANDARDS
FOR SALE BY U.S. GEOLOGICAL SURVEY, RESTON, VIRGINIA 22092
A FOLDER DESCRIBING TOPOGRAPHIC MAPS AND SYMBOLS IS AVAILABLE ON REQUEST

SEP 12 1974

3310