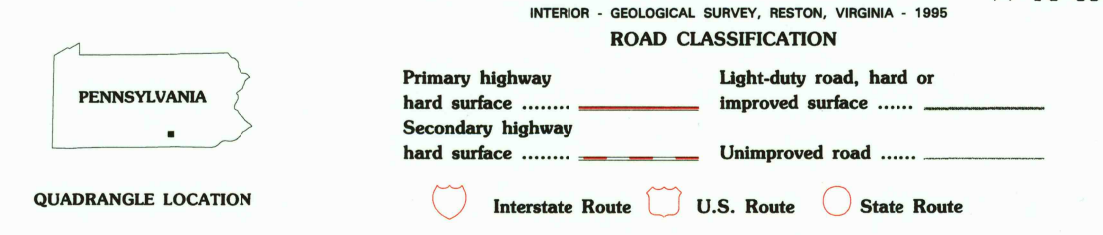
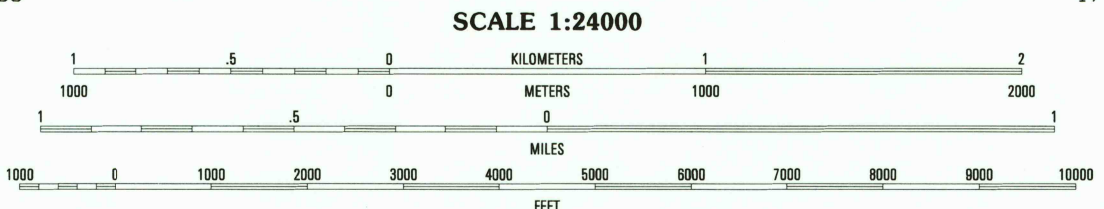
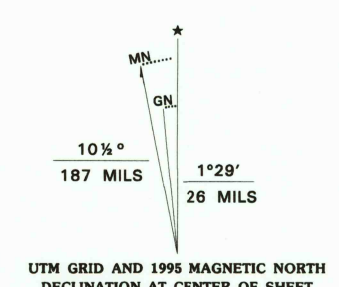


Produced by the United States Geological Survey  
Compiled from imagery dated 1988-89 and other sources  
Field checked 1990. Map edited 1995  
North American Datum of 1983 (NAD 83). Projection and  
blue 1000-meter ticks: Universal Transverse Mercator, zone 18  
2,500-meter ticks: Pennsylvania Coordinate System of 1983 (south zone)  
North American Datum of 1927 (NAD 27) is shown by dashed  
corner ticks. The values of the shift between NAD 83 and NAD 27  
for 7.5-minute intersections are obtainable from National Geodetic  
Survey NADCON software  
There may be private inholdings within the boundaries of  
the National or State reservations shown on this map



USGS HISTORICAL  
MAP ARCHIVES  
SEP 13 1995  
REC'D FILE COPY

ARENDSVILLE, PA  
39077-H3-TF-024  
1990

THIS MAP COMPLIES WITH NATIONAL MAP ACCURACY STANDARDS  
FOR SALE BY U.S. GEOLOGICAL SURVEY  
DENVER, COLORADO 80225, OR RESTON, VIRGINIA 22092  
A FOLDER DESCRIBING TOPOGRAPHIC MAPS AND SYMBOLS IS AVAILABLE ON REQUEST



DMA 5563 IV NE - SERIES Y831