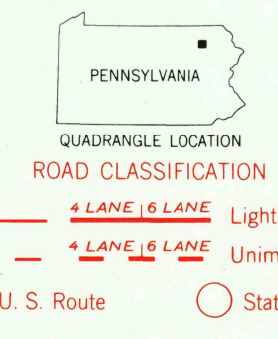
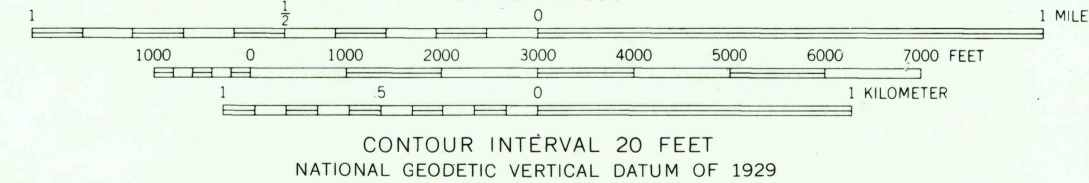
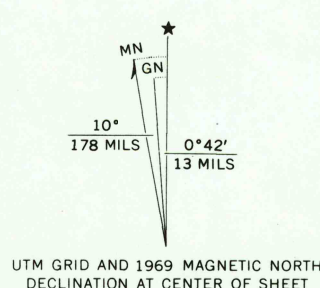




Mapped by the Geological Survey  
1945

Revisions shown in purple compiled in cooperation with  
State of Pennsylvania agencies from aerial photographs taken 1969  
This information not field checked

Map photorevised 1981  
No major culture or drainage changes observed



FOR SALE BY U.S. GEOLOGICAL SURVEY  
DENVER, COLORADO 80225, OR RESTON, VIRGINIA 22092  
A FOLDER DESCRIBING TOPOGRAPHIC MAPS AND SYMBOLS IS AVAILABLE ON REQUEST

AUBURN CENTER, PA.  
NE/4 MESHOPPEN 15' QUADRANGLE  
N4137.5 - W7600.7.5  
PHOTOINSPECTED 1981  
1945  
PHOTOREVISED 1969  
AMS 5767 II NE-SERIES V831

USGS NHD HISTORICAL MAP  
DEC 10 1990  
REC'D FILE COPY